RAINFALL
For Season ..... 27.36 in.

UKIAH REPUBLICAN PRESS
THE LEADING NEWSPAPER OF MENDOCINO COUNTY

TEMPERATURE
Miximum ..... 75 degs.
Minimum ..... 51 degs.

Circulation of The Republican Press exceeds that of any newspaper published in Mendocino County and is a paid circulation. UKIAH, MENDOCINO COUNTY, CALIFORNIA, JUNE 9, 1937 *(Fourteen Pages)* VOLUME LV—No. 4

THEY GOT SHOCKED

Toll collectors on the Golden Gate bridge were shocked literally when static developed by all-steel automobiles produced a charge making sparks spring from their hands to those of motorists. A limber wire, or "cat's whiskers," was devised to run the charge off harmessly. If bridge conduct never produces a greater shock than that, little traffic is likely to be diverted to the ferries. A large number of people need to be awakened occasionally.

RAIDS PROVIDE MORE STILLS ABOUT VALLEY

John Gherloni Made Guilty Plea When Arraigned

2 MORE STAND TRIAL

Tony Cassela And L. Broggi, Talmage, Fight Charges

Agents of the State Board of Equalization working out of Ukiah last week continued a round-up of alleged illicit liquor sources hereabouts, arresting three men and seizing two stills and confiscating a quantity of wine, beer and brandy.

Five Apprehended.

Last week's raids brought the total arrests for the week to five, with three stills being uncovered.

One Pleaded Guilty.

John Gherloni, of Redwood Valley, pleaded guilty to a charge of manufacturing liquor without a license when he was taken into Ukiah justice court after F. L. Fisk and Charles Cameron, liquor control officers for the state board of equalization, had found a small still, 30 gallons of illicit brandy and 600 gallons of untaxed wine on his ranch.

Plant Was Concealed.

The outfit was hidden in the hay in a barn at the rear of Mr. Gherloni's home. Justice of the Peace Van Dyke set Friday next for pronouncement of sentence.

Two Plead Not Guilty.

Hitting into the section south of Talmage, the agents arrested Lombardi Broggi and Antonio Cassella. A 25-gallon still was found in Mr. Broggi's barn, along with 350 gallons of untaxed wine, while at Mr. Cassella's home, 10 gallons of brandy, 775 gallons of untaxed wine and a large quantity of home brew were said to have been confiscated. Both pleaded not guilty when brought before Justice Van Dyke.

ERIC AALTO'S MIND SNAPPED

Man Who Killed A Hindu Returned To Asylum

UNBALANCED HIM

Ever since the tragedy which resulted in the death of the Hindu in the Aalto home Mr. Aalto has reflected the mental strain he was under. Not long ago he was in The Press office and, at that time, plainly showed his mental unbalance. Since the killing Mr. Aalto suffered a financial loss and this, it is believed, aggravated his condition.

Eric Aalto, Redwood Valley vineyardist, who was sent to the Mendocino State Hospital for the Insane several months after his acquittal on a murder charge in the slaying of a Hindu ranch worker, was recommitted to the institution Wednesday.

Became Deranged.

Mr. Aalto was discharged from the hospital a year ago, having apparently regained his sanity. In recent weeks, however, he has suffered hallucinations, officers said, and it was deemed necessary to return him to the hospital for observation and further treatment.

Stock Blue Lakes With Catfish-Perch

Blue Lakes are being stocked with 5000 full-grown Sacramento perch and a large number of full-grown forked-tail catfish from Clear Lake. Game Warden Ed Johnson is in charge of the transfer of the fish, which are being seined in Rodman slough by M. A. Kayser and are placed in a live-box. Once a day the catch is hauled to Blue Lakes in tank trucks and liberated at Blue Lake and Laurel Dell.

IS IMPROVING

Mrs. H. L. Zeek who has been ill at her home for the past month is improving and soon will be about again.

PALACE HOTEL LOUNGE WILL OPEN TONIGHT

Cocktail Parlor One Of Handsomest In State

NEW GRILL FEATURED

Craftsmen Produced Last Word in Furnishings

With the grand opening of the new cocktail lounge and grill at The Palace Hotel tonight, guests will view a room of striking elegance where delectable beverages and fine dishes will be served to suit the most fastidious customer.

A Regal Retreat.

A handsome bar of richly polished Philippine mahogany blends pleasingly with a wainscoating of redwood, grooved in streamline, lacquered and waxed to bring out its natural beauty.

Modern Furnishings.

A buffet table of similar wood is built around a central pillar. Stools have air cushioned seats with white pigskin covers bound with orange leather and supported on chromium stands, seats of the five booths being upholstered in like material and placed at either side of shining black Formica topped tables, also supported by chromium. A black and cream marbelized floor, with colorful border, the cream upper wall with decoration of midnight blue and silver striping placed horizontal and high, and lighting by recessed Neon tubing behind opaque glass in the ceiling and between mirrors on the walls, completes the whole beautiful design of the room.

Master Mixologist.

Harry McQuaid, who has been in charge of The Palace bar the past two years, will officiate in the new cocktail lounge, with his assistant of the last year and a half, Ernest Lambert. The plant will specialize in high class foods, as well as beverages, for anyone wishing grill service of special cuts of meat, salads and sandwiches, all of which will be a la carte.

Dancing Tonight.

Dancing in the Canton room adjoining the lounge will be a feature of the opening tonight, with music by Winnie Curry, of Lakeport, Kenneth Busch, Floyd Roland and Ben Foster.

The Craftsmen.

Walter Sandelin, proprietor of Ukiah's foremost hostelry, has been able to carry out plans for the new lounge through co-operation of John Venturi's Shop, which is responsible for the flooring, Bechtol's Hardware Company which did the decorating, and Lloyd Bittenbender who furnished the fine redwood timber.

BIG CONTRACT WAS AWARDED

Hemstreet & Bell Are To Handle Pepperwood Job

Thursday last at Sacramento a contract was let to Hemstreet & Bell, who have just completed the Oilwell Hill contract north of Willits, to grade and surface 3.1 miles of the Redwood Highway between Sap creek and Pepperwood in the northern part of the county.

What Bid Was.

The Marysville contractors' bid was $155,753.

NO CITATIONS FOR AUTOISTS

Traffic Officer Fred Hamilton, at Willits, reports there was not a single automobile accident or citation issued in that section during the heavy travel over the weekend. This was a fine record for that part of the Redwood Highway, as it was one of the few places in the state to escape with no bad accidents.

WENT TO COAST

Mr. and Mrs. Charles Huffman and children enjoyed the weekend on the coast. Mr. and Mrs. A. Massaro accompanied them on the outing.

President C. M. Mannon, of The Savings Bank of Mendocino County, was in Willits Wednesday.

ORNBAUN ROW AIRING WILL SWITCH HERE

Change Of Venue To Mendocino Co. Is Requested

WIDOW DENIES CLAIMS

Hazel Nobles States C. Ornbaun Failed To Pay For Dogs

Denying charges she conspired to steal four valuable sheep dogs from the Casper Ornbaun ranch, Mrs. Hazel Nobles, widow of the late John Nobles, former partner of Mr. Ornbaun, has filed a motion in superior court of Sonoma county, seeking transfer of trial of a damage suit against her to Mendocino county.

Claims Dog Ownership.

Mrs. Nobles points out the dogs were the property of her husband, and that they are a part of his estate, of which she is administratrix. She charges further Mr. Ornbaun offered to buy the animals from her at a price of $400, but that he failed to make payment. Acting on advice of her attorney she claims in an affidavit supporting her change of venue, she has the dogs in her possession.

Acted By Herself.

Mrs. Nobles also denies her brother-in-law, Harmon Nobles, aided her in any way, or conspired with her to remove the dogs from Mr. Ornbaun's property. Mr. Nobles was named jointly as a defendant in the damage complaint filed by Attorney Ornbaun.

Told To Do So.

In her affidavit, Mrs. Nobles states the four dogs mentioned in Attorney Ornbaun's complaint were never out of her possession, and she removed them to a safe place at suggestion of her attorney.

HANDICAP ON—MANY PLAYING

Golfers Out Sunday To Win The Palace Hotel Trophy

Sunday's play at the Ukiah golf course in the first round of The Palace Hotel handicap trophy found many hard fought games.

As it Went.

In the cup flight for the beautiful two-foot silver trophy donated by Walter Sandelin of The Palace Hotel, Mark King eliminated Orval Tadlock; Larry Wildberger accounted for Roy Richey by one up in a 19-hole thriller, as did Merle Kehoe in his match with L. Hutchinson. Taves won from Tom Cooper, Bill Scott from Mike Jameyson, Woodruff from Craig Bosworth, and Bunt Cox from W. B. Cannon.

Coming Contests.

Matches in the second round for the trophy find the winner of the Brazier-Weber match meeting Mark King. Wildberger meets the much improved Merle Kehoe in what should be a real scrap. Woodruff meets Bunt Cox.

Offers Other Prizes.

Players in the other flights will be glad to know Walter Sandelin has donated prizes of $5 to the winners. Eliminations in the second flight were Hewitt winning over Ben Cober, Gayle Geise from Edwards, Will Van Dyke from Cal Bird, all close games. In the third flight Pat Manning won from Paul Hansen one up in an overtime match, Jack Swan won from Lou Hildreth, and in the fourth flight Jack Clarke eliminated Dean Detrich.

What To Do.

Golfers should play their next opponent this weekend and should see Joe Edmonds, professional, as to their next opponent. Members of the tournament committee are Arthur Moulton, chairman, Orval Tadlock, Arthur Harris, Dr. Toller, J. H. Swan. The committee wishes all players to abide by the course rules, to improve the caliber of play on the local links.

TO LIVE AT ELK

Dr. G. T. Barcklow and wife, of Ukiah, who have been passing their weekends at Elk for some months, moved there the last of the week. They are getting nicely settled in North Main street.

SPORTSWOMAN WAS INJURED IN LAKE RACE

Near-Fatality Is Seen In Contest During The Regatta

BECAME UNCONSCIOUS

An Overturned Racer Struck Victim On The Head

Thrown into the water and struck on the head by an overturned racing launch during preliminary speed runs of the Clear Lake Yacht Club on the afternoon of the regatta, Mrs. May Tyrer was saved only miraculously.

Many Saw It.

A large crowd, gathered on the Nice Clubhouse waterfront, witnessed the accident and rescue. Jacques Hayes, owner and other occupant of the craft, was also hurled into the lake but was unharmed.

How It Occurred.

Mr. Hayes and Mrs. Tyrer, both experienced sailors, were circling the race course and were passing a boat landing at the clubhouse pier when L. H. Murch, of Sacramento and Clearlake Park, cruised out from beside the pier to warm up for a coming race event. The occupants of neither boat could see the other until the two were almost in collision.

Did Her Best.

Mrs. Tyrer was helmsman of the Hayes boat and, at sight of the Murch craft, turned the wheel over with such speed and force the boat upset.

Became Hysterical.

Ed. Murch and Roosevelt Johnson, of Clearlake Park, crew of The Murlee, veered around quickly. Mr. Hayes rose to the surface at once but Mrs. Tyrer appeared more slowly and came up in hysterical struggle. A rope was tossed to her, and apparently reluctantly she seized it and was drawn to the boatside. Here she tried to resist her rescuers and it was not until she was taken ashore it was found she was partly unconscious from a blow on the head.

IS NEAR DEATH

The condition of Miss Minnie S. O'Brien, who has been critically ill the past few days at her home here, continues so. The patient is in a coma most of the time, Dr. J. J. Kirwin is in attendance. Miss O'Brien, an invalid of many years, is the sister of A. R. O'Brien.

FR. CANTILLON LEAVES UKIAH

Head Of St. Mary's Catholic Church Is Off To Ireland

Father Berchmans Cantillon, who has been pastor in charge six years at St. Mary's church here, left Sunday for the east coast where he will board a vessel for Ireland.

A Fine Character.

The departing priest is one of the fine type of old-day prelates who unostentatiously go about their duties. Of a retiring disposition Father Cantillon kept close to his church and his parishioners.

All Wish Him Well.

He is a remarkably educated man, a reader of wide scope and a deep student. Father Cantillon goes to the Mother House in Ireland and whether he will return here cannot be said, but everyone who knows the departed priest will hope his life may be cast in pleasant places and that all may go well with him in the years to come.

C. S. Wattenburg Funeral Is Today

Charles Samuel Wattenburg passed away in Ukiah Monday, June 7, at the age of 65. Born in Potter Valley he leaves many friends throughout the county, where he lived all his lifetime. He is survived by his wife and a brother. Funeral services will be held at two oclock this afternoon at Cleland Funeral Home with Rev. Mark Pike officiating. Friends and acquaintances will act as pallbearers. Interment will be in Potter Valley.

H. B. Hickey, one of the heaviest owners of timber in Mendocino county, was here several days checking up on tax matters.

LONE WORKING TRACTOR MAN DIES IN WOODS

Companions, Hearing Motor Stop, Sensed The Tragedy

TREE TRUCK VICTIMS

Dead Man A Native Of Willits And Was Popular Employe

Fred Williams, a tractor driver for the Caspar Lumber Company, was instantly killed while at work in the Camp 19 woods Monday afternoon, about three o'clock.

Struck By Tree.

An oak tree fell across the Caterpillar engine Mr. Williams was driving and crushed him. Workmen nearby heard the crash and also determined the Caterpillar had stopped for some reason. Investigation by them revealed the tree had struck the machine with such force it had killed the driver and put the motor out of commission.

Was Working Alone.

There were no eyewitnesses to the tragedy, as at the time of the accident Williams had been working apart from the other woodsmen.

Born At Willits.

Frederick Williams was a native of Willits born August 23, 1910. He was a fine young man and was held in high esteem by his employers and fellow workers.

GUILTY PLEA WAS ENTERED

Attorney K. C. Eversole Commenced Serving Term

Saturday morning, accompanied by his Attorney, Charles Kasch, Keith C. Eversole, Ukiah lawyer, recently indicted on eight counts of grand theft, appeared in superior court and changed his plea of not guilty to one of guilty on two counts of the indictment. The others being dismissed.

Now In Prison.

Mr. Eversole's sentence will be set by the Board of Prison Terms and Paroles later. Immediately after sentence being passed Mr. Eversole, accompanied by his brother, E. A. Eversole, left for San Quentin.

SYMPATHY IS FELT BY TOWN

General Sorrow For Passing Of Willits Man Seen

Funeral services were held for Fay N. Dryden, of Willits, Thursday in that city, the Eagles conducting the last rites in a beautiful and impressive ceremony. Masses of flowers bore mute testimony of many friends of the deceased, who were shocked at the sudden passing of the 61-year-old resident of Willits.

Became Despondent.

Mr. Dryden for some years past had suffered from a severe and painful illness and, becoming despondent at his inability to work, shot himself through the forehead Tuesday of last week. He had been home but a few days from Santa Rosa where he had been visiting and aiding his wife, who has remained there for some months past to care for her invalid mother, Mrs. John Hayden.

The Mourning Relatives.

His kindliness had endeared him to all who knew him. Deceased was born September 22, 1876, in El Dorado county, and since the age of four years has been a resident of Mendocino county. He was married to Clara M. Hayden, September 3, 1903. He is survived by his wife; four sons, Robert Merrill Dryden of Oakland, Kenneth Irvin Dryden of Hetch Hetchy, Zeryl Dryden of Talmage, and Verneth Dryden, a senior at Willits high school; two brothers, Robert J. Dryden of San Rafael and Wm. B. Dryden of Sacramento, and a sister, Mrs. Maryjane Dart of Ukiah.

Mr. and Mrs. Don Mackintosh, of Anderson Valley, were Ukiah visitors Wednesday. Mr. Mackintosh said he believed ranchers, generally, would have average crops this season.

ROEBLINGS TO SOLVE ROAD MUD BARRIER?

Suspension Bridge Is Considered For Aid To Round Valley

COST IS MODERATE

Community Has Almost Continuous Isolation Record

It is now proposed to build a suspension bridge across the canyon just below the mud slide on the Dos Rios-Covelo road. So many of our people have seen the new Golden Gate bridge they realize the advantages of this type and the cost is said to be about the same.

Made Set Of Plans.

Fred W. Hammond, President of The Roeblings Company, which furnished the steel wire for the Golden Gate Bridge, was interested in the Mendocino county project and he selected Engineer Cole to view the project and draw plans and specifications. Engineer Cole, accompanied by Supervisor Bittenbender, County Surveyor Ed Smith and Senator G. M. Biggar, spent some time last week at the site and discussed the project from all angles.

What Situation Is.

This mud slide is just about half way between Dos Rios and Covelo and has been giving trouble several years. Last week there was another slide which blocked traffic a short time. The mountain back of this slide has broken loose a mile back of the road and this debris will keep coming down for years. A suspension bridge is figured to give the least obstruction and allow the mud to move on under it and down to the river.

BILL OF SALE IS CONTESTED

Suit Is Commenced Over Irvine Lodge Property

Possession of 25 articles of personal property is sought by Burrill E. Keating and Marie E. Keating through an action filed last week against Ida Irvine, Paul Olendorf and Mrs. Paul Olendorf.

What Claims Are.

The property is a part of the furnishings and equipment of Irvine Lodge, situated north of here. According to the complaint the goods passed into the hands of Ida Irvine through a bill of sale executed December 13, 1933, with the understanding between all parties to the transaction the property would be held for use of the Keatings and returned to them on demand.

Have A Lease.

Possession was sought on May 5, 1936, but transfer of the goods and title was refused. Judgment of possession is asked by the complaint, or, in event return of the goods is impossible, a judgment for their cash value. Mr. and Mrs. Olendorf are brought into the controversy because they claim an interest in the property through a lease in their possession.

POTTER VALLEY WOMAN IS DEAD

Mrs. Nettie Alice Filben died at the age of 66, Monday evening at her home in Potter Valley, where she lived the past 37 years, following a prolonged illness. Besides her husband, O. B. Filben, deceased leaves many friends to mourn her loss. Services will be held at 10 a. m. Thursday at the graveside in Potter Valley cemetery, with Rev. Addington, of Potter Valley Methodist church, officiating. Funeral arrangements are being handled through the Eversole Mortuary.

An Old Pledge Was Fulfilled Thursday

In fulfillment of a firm determination arrived at many years ago, Fred Redemeyer arranged his work at his ranch north of Laytonville, to permit Mrs. Redemeyer to be among the first to drive across the Golden Gate bridge. They stayed in the city several days to enjoy the Fiesta.

WERE AT RANCH

Mr. and Mrs. Guy Redwine went to their ranch near Spyrock Saturday and passed the three-day holiday there.

FARMERS PLAN TO ORGANIZE THIS EVENING

Meeting Is To Take Place At Auditorium At 8 P.M.

NO AGGRESSIVE MOVE

Ranchers Simply Desire To Protect Interests

A meeting of great importance, not only to the farmers of Ukiah valley, but to all of the farmers of Mendocino county, will be held in Ukiah high school auditorium this evening at eight o'clock.

Time To Act.

The meeting is sponsored by the Associated Farmers of Mendocino County, Inc. This Association was organized some weeks ago at a meeting where a group of farmers joined and elected a board of directors of nine members. No further steps have been taken to make this organization county wide in its scope and as all of our neighboring counties have membership including nearly every farmer and business man in their county, it is thought to be high time some action be taken in Mendocino county.

No Trouble Sought.

The farmers of California are faced with the following facts: "Labor is highly organized and there is a very definite plan to organize agricultural labor in the state. Just as long as these labor organizations have for their aims the improvement of pay, the shortening of working hours and the betterment of working conditions of the laborer, the farmers can have no quarrel with their plans. If, however, the individuals at the head of these labor organizations go beyond these legitimate aims, certainly no one can have any just objection to the organization of the farmers to protect their rights and property against subversive doctrines and practices of labor leaders. It is with this idea in view that we make the statement that every farmer and businessman in Mendocino county should join the Associated Farmers of Mendocino County. This has been done in 44 counties in this state."

Rancher To Talk.

The speaker for the evening for Wednesday's meeting is Phillip Bancroft. He is a farmer of Contra Costa county.

PAUL POULOS IN GREAT RUN

Remarkable Showing Made By Local Merchant

The election for school trustee of the grammar school here Friday brought out the largest vote ever polled for school trustee, 596, and resulted in Mrs. Charles Kasch being elected over Paul Poulos by a scant 26 votes and, all agree, the contest would have resulted otherwise were it not for the unfortunate sickness of Mrs. Paul Poulos, who was operated on in Stanford Hospital, San Francisco, last week for appendicitis, Mrs. Poulos' sickness making it impossible for Mr. Poulos to conduct a campaign.

All Were Out.

On the other hand the forces supporting Mrs. Kasch made a house-to-house canvass and had cars running throughout the short period the polls were open. This vote was gotten in early but the Poulos vote, consisting, in great measure, of working people, could not get away and the polls were closed before the hour their labors were over in the evening.

Could Not Vote.

Preparations for recording the vote were miserably inadequate and, at times, long lines of voters were seen waiting to ballot, many leaving because they could not wait until their time came to cast a vote.

AT GEWEHR HOME

Mr. and Mrs. Jacob Gewehr, who recently purchased a home on Bush and Church streets from the Eugenia Cox estate had as house guests over the recent holiday, Mr. and Mrs. G. Harris and son-in-law, Frank Evans, of Sacramento.

A FIFTY YEAR AGO TRAGEDY COMES TO END

Last Of The George White Crowd Died At Willits

REIGNED RUTHLESSLY

Lynching Of George Littlefield Is Recalled By Death

The last chapter of the most exciting episode that ever took place in Mendocino county was closed when John M. Vinton died at his home in Willits last month. Mr. Vinton was a member of the gang that lynched Jack Littlefield almost half a century ago. The lynching occurred in southern Trinity county, just north of Round Valley, and the long drawn out trials broke that county.

Was A Cattle Baron.

About 50 years ago the late George White was, beyond question, the most picturesque character living in Mendocino county which at that time had a number of rugged individuals of the same type but none measured up to the stature of Mr. White. At that time Mr. White owned and controlled several hundred thousand acres of range and farming land in Mendocino, Trinity and Humboldt counties. These holdings extended from Hearst to Alder Point in Humboldt county and he ran thousands of head of cattle and sheep.

Used Iron Hand.

In order to take care of this stock Mr. White hired a great number of two-gun cowboys who were ruthless in enforcing George White's will. A large portion of the lands Mr. White controlled was government land and when a squatter tried to file on this vacant land he was either murdered, driven off or bought off. Mr. White was not the only man in the county that practiced these methods, but that is another story.

Married Several Times.

Women were the cause of George White's undoing for after his first wife died he married several times and his divorce trials occupied a large portion of the time of the superior court of Mendocino county and on account of his prominence all of the San Francisco papers kept staff reporters at Ukiah during these trials and all of the western papers carried long stories.

Transferred Property.

In order to keep Frankie White, his last wife from obtaining any of his property George White deeded most of his holdings to faithful henchmen to keep under cover until Mr. White could get out from under.

One Of The Murdered.

Wylackie John was murdered when he came out of the Covelo Hotel on account of this divorce trial.

Assassinated Enemy.

Jack Littlefield married a woman whose former husband held one of the valuable White properties and they refused to deed the land back to Mr. White. The gunmen then received orders to kill Littlefield but there was none of them dared to meet him face to face and shoot it out, for Jack Littlefield also had the reputation of being a two-gun man. These cowboys ambushed Mr. Littlefield on a trail and told him they were federal officers and showed a faked paper to prove it. Mr. Littlefield submitted to arrest and soon as he was disarmed the gang lynched him on a tree that was handy.

Claimed He Was Shot.

John Vinton only played a minor part and when he was tried he showed a body wound that he said was caused by Mr. Littlefield shooting him and he was finally turned loose. Men by the names of Van Horn and Williamson were convicted of murder and died in San Quentin. Ves Palmer was another man who was involved in the feud but not a member of the lynching party and he would have been killed, too, if the gang could have gotten him.

All Are Gone.

And now every member of that party is dead.

Mr. and Mrs. E. Szanik were in San Francisco this week where Mr. Szanik was called to protect a claim for injuries sustained and which was being passed upon by the State Industrial Accident Commission.

Issued Every Wednesday
$2.50 a Year $1.50 Six Months
10 Cents Single Copy
Entered in the Post Office at Ukiah, California, as Mail Matter of the Second Class

The PRESS EDITORIAL PAGE

A. R. O'BRIEN
Publisher

THE TRUTH "—is also found in frank confession of error."

Member of REDWOOD EMPIRE NEWSPAPER PUBLISHERS Unit. REDWOOD EMPIRE ASSOCIATION

AVERAGE MAN'S CREDO

THE OTHER DAY I read two paragraphs in different newspapers. The first was the following, which appeared in the always interesting editorial column of that fine newspaper, The Chico Enterprise, owned by my friend Florence J. O'Brien: "Four thousand years of recorded history quite plainly proclaim that man's solution to turmoil and strife will come, not through governmental or economic systems, but rather through an evolution in human nature. And sometimes the essence of the goal 'Good will toward men' is better understood by the humblest among us than by those in high places."

And then I saw in The Chronicle where that ever kindly natured man, Tom Maxwell, chairman of the Board of Supervisors of Napa county, and fellow bridge board member of mine, had taken time off to see that an afflicted woman destined to pass her life in an invalid chair, had been provided tickets, transportation and nurses' care in order that she might see the ceremonies attending the opening of The Golden Gate Bridge. Tom Maxwell, take a bow.

—A young lad assisting a feeble, little, gray-haired lady across the street; a news urchin leading a blind man to his destination; the jovial comment of the staid banker to the hunchback at the newsstand during the evening rush; a thoughtful conductor to an harassed first-trip passenger — these are but manifestations of a courtesy we all understand.

Kindliness, understanding and sympathy are the basic promptings of courtesy, and these qualities are the keynotes to happiness. The answer you give, the question you ask, means more if there is a smile behind it. Courtesy is an inward good will, a consideration for others. Keep your soul smiling!

If the Hitlers and Mussolinis, the statesmen and potentates and all the rest of us as well, understood and practiced the creed of an average man—Good will toward men—most of the world's ills would vanish quickly.

Of course human nature won't change overnight, or even much in a century or two, but, if we all do a little along this line, it will help a lot.

ARE TOO OPTIMISTIC

FRIENDS OF THE GOLDEN GATE BRIDGE, because of heavy traffic over the span the first few days of its operation, are taking it for granted the span is going to be a paying venture from now on. This confident feeling, however, is not justified to the extent its well-wishers believe it is. Do not forget a celebration was on and the receipts from the combined traffic brought to it by wide advertising drew thousands of machines. There, too, was a curiosity patronage—motorists who wanted to have the right to say they went over the bridge the first day it was open. On top of these two revenue-swelling attractions there was a pedestrian day that was a magnet of vast proportions. Good business rules make it necessary to realize that the traffic boosts the opening days brought were transient and will not occur again. To make the bridge pay the directors will have to have a road through the Presidio; the American Canyon road; a tunnel through Lombard street; the Sears Point road; full Lyons street connections; wide advertising of the span and an economical administration. Hopeful predictions will no more fill the strongbox of the Golden Gate bridge than will old women praying for rain bring the end of a drouth.

STRIKE AGAINST TIPPING

(From The Lodi News-Sentinel)

"TIPS FOR SLAVES—WAGES for American Workers!"

That challenging battlecry, paraded on placards and banners in several of California's more tumultous strike areas, may soon astonish even its creators with its effectiveness.

Adopted as a slogan to help workers win better wages, probably with little thought that tips would actually be eliminated, the idea has clicked with Mr. and Mrs. General Public.

Result: The citizenry, long weary of tipping for something for which it has already paid, is tipping its hat, but palming its dimes, quarters and half dollars.

The public has simply launched a strike all its own—against the tipping system!

Under the circumstances, don't be too surprised if your favorite restaurants, hotels, barber shops, beauty parlors, cafes, taxi cabs and hat checking establishments soon post "No Tipping" signs. The signs already have started to appear in restaurants in several California cities. And gratuities have dropped to a fraction of former returns in many of the haunts where the ancient practice of "crossing the palm" was formerly synonymous with service.

First indication of a general revolt against tipping came when taxi drivers in several areas won pay increases, quickly followed by increases in minimum fares. One cab company which increased its base fare reported that drivers' tips dropped off nearly 50 per cent during the first week of the increase.

If you will read the names of the officers at the head of the Unions on strike, when they issue statements, you will observe you have a hard time to pronounce them. In the main they are foreign conglomerations of letters and difficult to speak—they reflect the Communistic base of the strike and, regretfully, indicate the American worker is being herded by foreigners who, never in their lives before, enjoyed the blessings they do here today.

PROCEEDINGS OF SUPERIOR COURT

The following matters were acted upon in superior court the past week

Application has been filed by Ervin Triplett to establish the fact of death and terminate the life estate of Abe L. Triplett, who died May 27, 1937. The estate involved consists of lands near the intersection of Big River and Little Lake highways, previously conveyed to Eli Triplett of Colusa county and Ervin Triplett, of Ukiah, subject to the life estate of deceased. James E. Busch is petitioner's attorney. Hearing is set for June 11.

Would Have Estate.

Letters of administration and a decree setting aside to the surviving widow the entire estate of Porter H. Taylor has been filed by Ellen Taylor through the law offices of D. T. Bennitt of Willits. The estate consists of a dwelling at Willits with contiguous grounds, estimated at not exceeding $2500 in value. Heirs named are the petitioner, the surviving widow, of Santa Rosa; Grace Eyestone, daughter, Coalinga; Mabel May Carner, daughter, Santa Rosa. Hearing is set for June 11.

To Settle Title.

Action to quiet title and adjudicate adverse claims to parts of Lots 5 and 6, Block 2, Willits, has been brought by the Bank of Willits against William F. Whitney, Little Lake Lodge of Odd Fellows, O. H. P. Johnson, Hiram Willits and others. Complainant claims the land in question has been in its possession the past 20 years.

Ask For Letters.

Anna E. Hotell has filed her petition for letters testamentary in the estate of Melvin E. Hotell, her son, who died intestate in Santa Clara county August 16, 1936, leaving an estate of personal property and adjusted service bonds. Decedent died without other kin than his father and mother, D. E. Hotell and Anna E. Hotell of Ukiah.

Widow Makes Claim.

Jean W. Hawn, as executrix of the estate of Edward Gambrel, deceased, is defendant in an action brought by Mrs. Ann Prager Gambrel to collect $2250 claimed due her from the estate. Mrs. Gambrel claims that on January 1 of this year she sold to her husband 50 tons of chopped alfalfa hay at $25 per ton, and that no part of the debt has been paid and the claim, presented to the executrix for settlement, was rejected. Judgment is asked for the principal sum, together with costs of suit and that the judgment establish a claim against the estate, to be paid in due order of the administration.

Is Asking Damages.

A highway accident which occurred February 20, about six miles west of Navarro, is made the basis for a damage suit filed by Adolph Viviani of that section against R. K. Donaldson. Charging reckless, careless and negligent operation of the Donaldson automobile, which collided with the car driven by Mr. Viviani, $2500 and costs of suit are asked for injuries received to left shoulder, neck and head of complainant and a cut in his left arm which severed his muscles and veins. Plaintiff claims he has been totally disabled since the time of the accident and is still unable to perform any work.

Estate of Helen T. Logsdon, deceased. Second annual account and report of executor approved as rendered and matter placed on calendar of September 10 for final settlement.

Arthur E. Burnham vs. M. Vonsen Company. Trial concluded and matter argued and submitted for decision.

Declared Insane.

Matter of Erik John Aalto, alleged insane. Hearing on affidavit of insanity. Dr. L. K. Van-Allen and Dr. E. C. Bennett appointed examining physicians. Subject adjudged insane and committed to Mendocino State Hospital.

Divorce Granted.

Alice Borgna vs. Joseph Borgna. Matter submitted for decision on report of court commissioner and interlocutory decree of divorce granted on grounds of wilful desertion and neglect.

Sent To Napa.

Matter of Howard Hardy, alleged intemperate. Hearing on affidavit of intemperance. Dr. J. H. Hansen and Dr. E. C. Bennett appointed examining physicians. Subject adjudged and committed to Napa State Hospital for period of six months.

Sent To Prison.

The People vs. K. C. Eversole. On defendant's request Charles Kasch was associated as counsel for defense. On request of defendant's counsel permission was given to withdraw pleas of not guilty and not guilty by reason of insanity as to counts 1 and 7 of indictment for grand theft. Defendant then entered his plea of guilty to counts 1 and 7 and on motion of the district attorney counts 2, 3, 4, 5, 6 and 8 were dismissed. Defendant waived time for pronouncement of judgment and requested pronouncement and received sentence of imprisonment in San Quentin prison for terms to be prescribed by law, terms to run concurrently. The court then fixed the compensation of three alienists appointed to examine defendant at $50 each.

Estate of Porter H. Taylor, deceased. Estate of John F. May, deceased. Estate of Lovisa Dodson, deceased. Estate of Giovania Stornetta, deceased. Report of inheritance tax appraiser approved.

In the matter of establishing the fact of death of Abe Triplett. J. W. Kingren appointed sole appraiser.

Frances Agnes Grass vs. Lawrence Grass. Action for divorce. Matter referred to J. W. Kingren, court commissioner, to take testimony.

Estate of Roko Pavesich, deceased. Estate of Arthur L. Wessels, deceased. Decree granted establishing due and legal notice to creditors.

Louis L. Silvers vs. Mrs. M. J. Lyons. On stipulation notice of entry of judgment and findings waived.

Asks Receiver.

Charles N. Underwood vs. S. O. Coolidge et al. Motion for appointment of receiver continued to June 11 to be set for hearing.

Pleaded Guilty.

The People vs. Lorin Wright. Arraignment for violation of penal code. At request of defendant the court appointed Lilburn Gibson defense attorney. Plea of guilty entered by defendant and probation asked. Matter referred to probation officer for report June 11.

County Involved.

Islah T. Bowers vs. Austin T. Wickersham et al. Ordered that County of Mendocino be brought into this action by amendment of cross-complaint making the County a party defendant. Cross-complainant allowed 10 days in which to serve and file amended complaint.

Judgment Ordered.

Arthur E. Burnham et al vs. M. Vonsen Company. Ordered that plaintiff take nothing and defendant have judgment. De-

(Continued on Page Five)

Sidelights *of* Sadness

Being incidents connected with California's State Prisons as observed by A. R. O'Brien, editor of The Republican Press, who is a director of the State Board of Prisons of California.

WHAT "GENIUS" DOES

He was jail scarred. Ever since I have been in California I have heard about him. All that had come to me concerning the prisoner was bad. In his heyday he was ever restless, a bundle of criminal dynamite.

The year 1914 is a long time back, but, even then, he was in trouble, the two following years he was in a number of crime escapades and 1917 found him a confirmed young outlaw at Preston. He escaped from Ione; he was recaptured and, finally, in March 1918 he was discharged. His first big job was when he entered an Alameda Bank with a companion, the latter armed with a gun. The convict had a bottle in his hand from which he had removed the cork. The companion trained his weapon on the bank employes and the prisoner about whom I write threatened he would throw acid in the face of anyone who made an outcry—afterwards it was discovered the "acid" was ammonia. The pair got $2,000 in the robbery. They had stolen a car to get away from the Bank and this machine was found in San Francisco. I checked through his narrative and saw he had been in 17 different jams—bank robberies, highway robberies, burglaries, forgeries and so on. From 1914 on he had escaped six different times from prisons. The last time he made a break was at San Quentin when he used a rope which broke and plunged him to the pavement, breaking both of his legs and, strange to say, this breaking of his legs with a subsequent long hospital confinement, seemed to have broken him away from his criminal tendencies.

When he held up banks he operated with a negro companion. The latter was sent to prison with him, but the pair never spoke to each other, the negro asserting his pal had double-crossed him. I saw him near the end of his term. He was an aged man in appearance, although he was then only 38. He had completed grammar school before getting into trouble and while free he did not study but, despite this, in prison, he wrote "Stealing Through Life," "Ladies of the Mob"—this story starred Clara Bow—and countless short stories from which he derived a large royalty. Then he switched to historic subjects and produced a novel of the Byzantine Empire, a story of Theodora, Empress of Justinian.

He had on file a pile of letters pleading for his parole and the remarkable thing about these letters was they came from some of the outstanding men in the various walks of life throughout California and, as I read them, I could not help but condemn the men who wrote them. They pleaded for the liberation of this inmate and they knew little about the man whose release they were seeking—They knew, by the books he had produced, he was a genius and they let it go at that and, probably, with the next breath they would be found condemning the Parole Board members, if some prisoner to whom parole had been granted, made a misstep and violated his parole. Genius triumphed, however, and the author-bank robber has been paroled.

I wish him well and hope he does not again offend. He has tuberculosis and his loyal wife is going with him to a ranch in the mountains of northern California and there he will continue to write.

One thing in this prisoner's career I noticed. It is proof the contention you hear so much about that a man once sent to prison becomes a hopeless, ruined human being, is not correct.

Here was this inmate, an almost illiterate youth, sent to San Quentin, who did his stretch and came out an educated author who realized a fortune from his writings.

I have always contended it is not the misfortune a man is in, it is what is in a man that writes his final score.

WILL FEATURE A PET PARADE

Fourth Of July Celebration At Ft. Bragg Being Lined Up

According to C. F. Schaeffer, general chairman for the Legion's Fourth of July program, everything is progressing very favorably at the present time.

Merchants Finance It.

The Fort Bragg business men have responded quite generously to an appeal for funds with which to put the celebration on, and cash prizes for the many athletic events and numerous contests are assured.

To Have Pet Parade.

Additional prizes will be awarded winners in the Pet Parade, with the Home Owned businesses offering one prize of $25.

Not To Conflict.

Point Arena, too, will have its celebration, but, in order not to cross wires, the program on the south coast will be held July 3. Many doubtless intend to take in both affairs.

HAD COAST OUTING

Mr. and Mrs. Otto Rohlff enjoyed the cool coast breezes at Fort Bragg last week, motoring there Tuesday and returning Wednesday.

Mrs. Harry W. Kemp, of Blue Lakes, was here Wednesday stocking up with supplies for Blue Lakes Resort which is destined to have an excellent season.

County News

Mendocino county resorts are looking forward to a prosperous trade this season.

The fine track of the Ukiah Fair Association has been passed on favorably by state racing committee experts.

Willits will greet its Frontier Days patrons with a new grandstand next month at the celebration.

Fort Bragg is reorganizing its Chamber of Commerce and a big dinner will be held to start the campaign.

If you fail to read The Republican Press you will not get all of the news of Mendocino county.

The planned strike in the woods and lumber mills of the coast is now marking time.

Point Arena is to hold its Manchester-Point Arena celebration July 3.

The Marwedel Camp for boys on the Noyo river will open in the next few days.

The tax delinquency list of Mendocino county was smaller this year than for some time past.

Anderson Valley is demanding a traffic officer be stationed in that part of the county.

High school graduation exercises at Fort Bragg will occur July 11.

Do not attempt to burn slashings at this time of the year—It will get you in trouble.

Liquor Control Officer F. L. Fisk is finding many violators in Mendocino county these days.

Memorial day traffic, despite the Golden Gate Bridge Fiesta, was unusually heavy.

Classified advertising in The Republican Press rarely fails to get quick, satisfactory results.

Greyhound Stages have routed their busses across the Golden Gate bridge, saving 20 minutes running time between Ukiah and the Bay.

The Jennings Tent Show is playing Fort Bragg.

Mendocino's float in the Fiesta parade took third prize and was a lovely creation.

The famous Lucerne Ballroom on Clear Lake has been placed on the auction block for sale.

The Palace Hotel, Ukiah, has installed one of the swankiest cocktail lounges in the Redwood Empire.

There is but one Traffic Officer on patrol in Mendocino county at night and another is sadly needed.

The fame of Orr's Springs is spreading and that popular resort is catering to many guests.

The overcrowded condition of the State Hospital, Talmage, is becoming serious.

The American Legion will handle Fort Bragg's Fourth of July celebration.

DOING NICELY

Paul W. Poulos got home Thursday after having been with Mrs. Poulos at Stanford Hospital, San Francisco, during her operation for appendicitis Tuesday. Mr. Poulos reported Mrs. Poulos' condition satisfactory and a rapid convalescence was anticipated.

ROBERT L. BECKER
Phone 620— 731 South State Street

JUST WHEN YOU GET THE ENGINE GOING

FILL THE TANK ONCE
and drive
all day!

FORD "60" OWNERS REPORT
22-27 MILES PER GALLON

THE 60-horsepower Ford V-8 is writing remarkable mileage records on American roads. Private owners and fleet operators alike report averages of from 22 to 27 miles on a gallon of gasoline.

You can fill the tank of your Ford "60" and drive all day — 300 to 400 miles — without stopping again for fuel. Besides costing less to run than any Ford car ever built, it sells at the lowest Ford price in years. That's double economy!

The "60" delivers V-8 smoothness and quiet at speeds up to 70 miles an hour. It is built into the same roomy body as the famous "85"—with the same modern features of comfort and dependability that make the 1937 Ford V-8 unquestionably THE QUALITY CAR IN THE LOW-PRICE FIELD.

Ford V-8 "60"

FORD V-8 PRICES BEGIN AT $529 at Dearborn Factory. Transportation charges, State and Federal taxes extra

This price is for the 60-horsepower Coupe, illustrated above, equipped with front and rear bumpers, spare tire, horn, windshield wiper, sun visor, glove compartment, and ash tray.

$25 A MONTH, after usual down-payment, buys any model 1937 Ford V-8 Car—from any Ford dealer—anywhere in the United States. Ask your Ford dealer about the easy payment plans of the Universal Credit Company.

SEAVER MOTOR COMPANY
Formerly Steiert, Andrews & Ford
Telephone 400J - Ukiah, California

PANTHER WAS MET ON ROAD

Hoplanders Encounter Big Cat Which Trotted Away

Special Correspondence of The Press

HOPLAND, June 7. — Recent weekend guests in the Milton Shearer home were Mr. and Mrs. Alden Jacks and Mr .and Mrs. Cecil Mosier, of Redwood City, Mervin and Wilbur McCoy and Angelo Rossi, of San Mateo.

Made The Address.

Rev. G. Gibson, of Cloverdale, delivered the baccalaureate sermon for the Hopland high school graduating class Sunday afternoon at the high school auditorium.

Were At Santa Rosa.

Mesdames Francis Sierck, John Hughes, Van Harpe Sr. and Joe Alvarez motored to Santa Rosa Saturday where they passed the day shopping.

Visited Old Friends.

Mr. and Mrs. Clarence Wirth and children were up from their home in El Cerito over the weekend, visiting friends in Hopland. The Wirths were former residents here.

To Work Vacation.

Lewis Harpe left for Concord Saturday where he expects to find employment during the summer. He will return to Chico State College when the fall term opens, having been there the past year as a student.

Has Blood Poisoning.

Joseph Buergler was taken to Ukiah General Hospital during the week, suffering blood poisoning caused by an injury to his knee and while there underwent a minor operation.

Mr. and Mrs. Ray Andrews and Mr. and Mrs. Wm. O'Farrell, of Haywards, were guests Sunday in the home of Mr. and Mrs. Thos. Williams.

Leaves For Ireland.

Rev. Berchmans Cantillon, of Ukiah, read Mass at the Hopland Catholic church Sunday, leaving immediately afterwards for San Francisco, whence he will go the first of the week to New York, sailing the latter part of the week on the S. S. Brittanica for Ireland, his old home, for an indefinite stay.

Band Gave Musicale.

The Hopland P. T. A. held its last meeting of the season Tuesday evening at the high school auditorium. A musical program was presented by the grammar school band.

A Band Benefit.

A card party was given Friday evening at the high school auditorium for the benefit of the high school band, which netted them about $40. Refreshments were served at the close of the affair.

Drive To Burlingame.

Mr. and Mrs. E. M. Banks and children, of Ukiah, and Mr. and Mrs. Robert Buckman motored to Burlingame Sunday, enjoying the thrill of crossing the new Golden Gate bridge twice during the day.

Mrs. Clarence Duncan returned the first of the week from San Francisco where she was a guest in the home of Mr. and Mrs. Al Myer for a few days.

To Live Here.

Mr. and Mrs. C. C. Buckman have returned to Hopland to make their home. The weekend was passed by them in the Bay region in the home of relatives.

Foss Gibson, of Los Angeles, arrived in Hopland Monday and will pass a two weeks vacation with his parents, Mr. and Mrs. H. H. Gibson.

Mrs. Susie Cleland and Mrs. Bertha Emery, of Ukiah, passed the week at the Cleland cottage at Duncan Springs.

George Hewlett and daughter, Naomi, of San Francisco, were in Hopland Saturday for a few hours, greeting old friends.

Misses Clam Harpe, Mary Crittendon and Dorothy Ford were in Santa Rosa during the past week, where they took an English test at the Junior College in that city.

Honored At Shower.

A farewell party was given Mrs. Alfred Nelson Wednesday afternoon at the home of Mrs. Bert Shimmin by the Garden Club. The party took the form of a handkerchief shower and bridge and refreshments were much enjoyed by the afternoon guests. Mrs. C. Hetzel won first prize at bridge and Mrs. T. L. Hiatt, of Ukiah, won consolation. The Nelsons are leaving Hopland soon for Berkeley where Mr. Nelson will attend U. C. summer school.

Catholic Ladies Met.

The Catholic Ladies Guild held its regular monthly meeting Tuesday afternoon at Guild hall. At this meeting it was decided to hold no further meetings until October.

At Study Club.

Mrs. Robert Buckman attended the Study Club of the Catholic Women's Council Wednesday afternoon in Ukiah at St. Mary's hall.

Mr. and Mrs. Roy Johnson and daughter, Vivian, of Lakeport, passed Sunday afternoon in the home of Mr. and Mrs. Van Harpe, Sr.

Exercises Thursday.

High school graduation will be hold Thursday evening at the high school auditorium, and grammar school graduation will be held at the same place Friday evening of the present week.

At Ranch Sunday.

Mr. and Mrs. J. M. Salinger, of San Francisco, passed the weekend at their ranch in McDowell Valley. They were accompanied by Miss Margaret Salz, niece of Mrs. Salinger who recently graduated from Presidio Open-Air School and will next year be a student at Lowell high school. Miss Emily Frank, of San Francisco, who has been a student at Dominican Convent, San Rafael, was also one of the party.

Reptiles Are Out.

Rattlesnakes are plentiful in the vicinity of Hopland. Mrs. C. Burdisso was given first aid by Robert O'Day last week for a slight scratch on the hand by one while working in the vineyard at the Hopper ranch. Heavy gloves worn by the lady saved her from worse effects. Johnny, an Indian at the reservation, was awakened from an afternoon nap by the rattle of one close at hand which, when killed, was found to have eight rattles, and Jack Lee found a large one in his rabbit pen which he quickly dispatched.

Ran On Panther.

Mr. and Mrs. Harold Buckman and family and Mr. and Mrs. Robert Buckman motored to Kelseyville Tuesday evening. On the way over the mountain the men killed a rattlesnake that crossed the road just ahead of them and coming home after dark got the thrill of a lifetime when, on rounding a curve, the lights were reflected on a huge panther crossing the road and which quickly scrambled up the bank to the left of them. This panther has been seen and heard a number of times near the scene of its appearance but the motorists of Tuesday evening were treated to their first sight of the animal, which they do not care to have repeated at such close quarters.

Named Trustees.

Trustee election at McDowell grammar school resulted in the election of Mrs. Helena Vassar to succeed herself, and at Hopland high school election Thos. Ashurst and Robert O'Day were elected trustees for the ensuing three years.

Henry Shearer, of Sacramento, was a visitor recently in the home of his father, Milton Shearer.

At Garden Party.

Ladies from here who enjoyed the lovely garden party of Mrs. Geo. A. Sturtevant at her home south of Ukiah were Mesdames Joseph Alvarez, John Hughes, Edgar Cooper, Thos. Glatt. H. H. Gibson, Bert Shimmin and Russell Patteson. The beautiful gardens surrounding the Sturtevant residence were viewed with pleasure by about 200 guests from Lake and Mendocino counties and delicious refreshments served the guests.

Mr. and Mrs. Bert Shimmin and son, Charles, passed Sunday in the home of Mrs. Della Westphalen in Willits.

Mrs. Don McMillan is visiting relatives in Los Angeles.

Mr. and Mrs. Thos. Williams and son passed the weekend in San Francisco enjoying the wonderful sights of the Golden Gate Bridge Fiesta.

Had House Guests.

Sunday visitors in the home of Mr. and Mrs. Tony Schorno were Mr. and Mrs. D. C. Stump, two sons and daughter, of Richmond, and Mr. and Mrs. F. Biser, of San Francisco.

Fished On Coast.

Mr. and Mrs. E. M. Banks, of Ukiah, Cyril Vassar, of Hopland, and Miss Barbara Dickey, of Ukiah, passed the two-day holiday on the coast on a fishing trip.

State Law Now Makes Auto Insurance Virtually Compulsory

Don't take a chance when the FARMERS EXCHANGE will insure you at actual cost if you are eligible.

C. N. SNYDER REALTY CO.



SEAT COVERS

Crisp cloth, cap style covers! Protect all of seats! Easy to install!

CLOTH COVERS

For Coupes $1.65; Sedans $3.90

Leatherette Wedge Cushions 50c

Wards Supreme Quality Riversides

Congratulations, Packard, on a Famous Slogan

Packard is proud to rest its claim for first place among fine cars *on owners' satisfaction.* Equally proud are Wards, confident that Supreme Quality Riversides are America's Finest Tires. And yet they cost no more than ordinary tires. Guaranteed without limit!

Liberal Allowance—Covenient Terms

PLENTY OF HOT WEATHER AHEAD

100% PURE PENNSYLVANIA OIL

Only the finest 100% pure Pennsylvania oil used. 35c a qt. service station quality. Qt. **19c**

5-Quart Can ..... $1.10 8-Quart Can $1.67

(Add 1c qt. Fed. tax to above prices)



$3.95 Exch.

Guaranteed 2 Months! 39 plates. 18 Month Battery, $5.35 Ex.

45c Each

Ward's best! Equals 55c-65c plugs! "Champion" 59c each

20% off on Varnishes

First Quality Varnishes At Money Saving Prices

MARPROOF FLOOR VARNISH **$1.15** Qt.

Unsurpassed by the most expensive brands. Gal. covers 600-700 square feet, one coat. Gallon $3.89

COVERALL FLOOR AND TRIM VARNISH **69c** Qt.

Economical, serviceable, clear gloss finish. Gal. covers 500-600 square feet, one coat. Gallon $2.39

CERTIFIED COLOR VARNISH **$1.15** Qt.

Stains and varnishes at the same time ..... Gal. covers 600-700 square feet, one coat.

Bring a Cool Breeze into Your Room

ELECTRIC **FAN**

A big Ward Value

$1.98



Convenient 8-inch size that you can place anywhere in the room. Strong guard . . . Underwriters lists! Attractive green enamel base.

ARE YOU *Electrifying?*

SAVE AT WARDS ON

Porcelain Fixtures

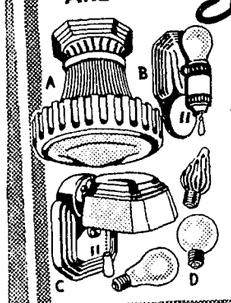

White. Easy to clean! Always bright! Modern, popular, smart!

(A) Kitchen Light, floods entire room, 8-in. glass **1.70**

(B) Bracket, pull-chain switch, plug-in outlet **1.05**

(C) Bracket, kitchen, bath, plug-in, shade **1.45**

(D) Bulbs, assortment 10c up

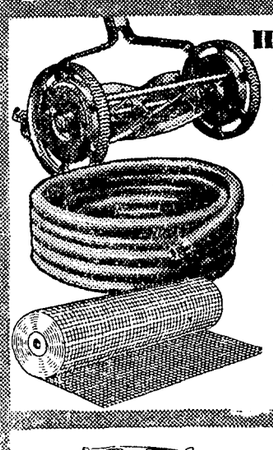

Hardware Bargains

5-BLADE LAWN MOWER

Wide 14" ball bearing blades. Big 10" wheels, wide tread. **7.25**

3-PLY RED GARDEN HOSE

Non-kinking. Guaranteed 5 years. Double strength. 50 ft. **3.75**

16-MESH GALVANIZED SCREEN

Long life—good for over 5 years with care. Full gauge. Sq. Ft. **7¼c**

Screen Door Hinges .... pr. 20c

Coil Spring for screen door, 5c

Sprinkler, cover 30-ft. area, $1

ARE YOU ELECTRIFYING?

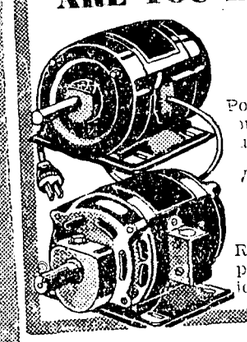

WARDS EXTRA VALUE MOTOR

Guaranteed 3 years ½ H. P. **11.95**

Popular size—strong, dependable for workshop and home use. Accurately balanced.

WARDS HEAVY DUTY MOTOR

Guaranteed 6 years ½ H. P. **20.95**

Repulsion-induction motor for pumps, compressors — all tough jobs. Other sizes also.

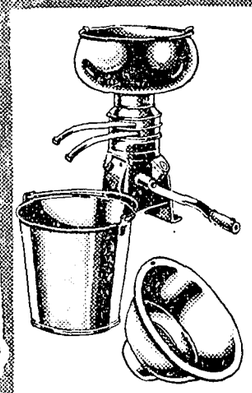

Cream Separator

Full 225-lb. Cap. **21.95**

Built big and capable! Pays for itself with extra cream it saves! Heavy tinned, self-balancing bowl—enclosed gears!

Cotton Filter Discs

Natural finish—fast, thorough! Per 100 **30c**

Milk Can

Extra heavy, 4-qt. size—tin dipped **1.30**

5-qt. seamless milk strainer, brass screen **45c**

12-qt. milk pail—flush inside seams **39c**

MONTGOMERY WARD

SCHOOL AT PERKINS TELEPHONE 622 UKIAH, CALIFORNIA

MONTGOMERY WARD

Summer Savings Start At Wards!

The Perfect Service

WARDS CATALOG ORDER DEPT.

Is there something you can't find in our Store? It's in the catalog . place an order at the desk! You can see the article before you pay. Place mail orders here, too. It's cheaper . . . you save on shipping costs. It's easier . . . a trained clerk writes your order. We take orders by phone, too.

1.98

Irresistible at this saving! Petit point voiles—crisp pique and novelties blooming with gay floral designs. Colorful contrasts. Sun back or sports types. Sizes from 14 to 52.

BATISTE

Imagine, only **9c** yd.

Such flattering floral prints, dots and checks. Tubfast. 36".

Printed Dotted Swiss, yd. 25c



Built for Swimming!

All Wool SUITS 1.98

Designed for *speed swimming!* Uplift bra tops and adjustable straps mean perfect fit. With or without skirts. 32-44.

Others 2.98 and 3.98.

Big Values! in small packages

TOILETRIES

Lady Esther Powder all shades, 55c size **37c**

Wards Cold Cream Vitamized! 4 ounces.. **39c**

Odorono, 35c bottle Colorless or ruby **31c**

Mum Deodorant Cream Non-irritating. 35c jar . **29c**

Lady Esther Cream 4-purpose, 55c size **37c**

Powder Puffs Assorted colors **5c**

TOTS' FROCKS

59c

Tubfast batiste, lawn, dimity and sports cottons. Cool white and pastel prints. 2-6.

Sale—Dramatic Values in Curtains



TAILORED PAIRS

Worth 69c **59c** each

Gay curtains that will cheer up your windows! Cool and refreshing! Colorful novelty net . . . Opera gauze . . . looks like theatrical gauze! Each side 32 inches by 2¼ yds.! Save!



Sale! Tennis Racket

$1.49

Full size ash frame; moisture-proof silk strings! Ward's Championship Ball 35c

Sale! Picnic Jug

Wards low sale price **$1.19**

1-gallon capacity, keeps liquids hot or cold for 8 to 12 hours! Insulated!



"101" Overalls

98c

America's finest waistbands! Sanforized denim. 12 copper rivets!

Sale! Camp Cot

$1.89

Folds up compactly! Hardwood frame — strong tan cloth top. It's comfortable!

Sale! Camp Stool

27c

Just the thing for picnics and camp trips. Get several at this June sale price

Montgomery Ward

Telephone 622 School at Perkins

SOCIAL AND CLUB EVENTS

CELIA MORRIS
Society Editor

OLIVE E. BUSCH IS PRESIDENT OF N. D. G. W.

Native Daughters of the Golden West will meet at I. O. O. F. hall tonight to receive a charter for Ukiah Parlor and to install officers elected at Friday's meeting as follows: Mrs. Olive E. Busch, president; Mrs. Katherine Sloper, first vice-president; Miss Alta Dillingham, second vice-president; Mrs. Leila Williams, third vice-president; Mrs. Ed Zimmerman, marshal; Miss Florence Hildreth, inside sentinel; Mrs. Alberta Kehoe, outside sentinel; Mrs. Bernice Faas, secretary; Mrs. Dorothy Bechtol, treasurer. Trustees are Mrs. Lulu Holtz, Mrs. Alma Zimmerman and Mrs. Avis Phillips.

Grand President Mrs. Florence Danforth-Boyle of Oroville will be present; the Fort Bragg Parlor will put on ritualistic work, and members of Santa Rosa Parlor will also attend. Aiding in the preliminary work toward founding of the local parlor are Harold Zimmerman, grand inside sentinel of the Grand Parlor of California; William Brucker, junior past president of the Ukiah Parlor of Native Sons; Albert Bechtol, local past president, and Cecil Coleman, local first vice-president. They have received excellent co-operation from Mrs. Busch and it is felt entirely fitting she should be first president of the newly formed Parlor.

It is esential at least 30 Native Daughters be present for the granting of the charter at tonight's meeting. Native Sons of Ukiah are honoring the newly formed group with a 6:30 banquet preceding installation ceremonies.

OFFICERS INSTALLED

The list of officers installed at the Wednesday evening meeting of the Junior Auxiliary as announced last week was completed with the addition of Betty German as secretary-treasurer, her election taking place at a short meeting just prior to installation ceremonies. Formals of dainty flower tints were worn by those filling the posts, Angie Martinelli stepping into the presidency from which Barbara Conoly was retiring, Audrey Faas being made vice-president, Barbara Laviletta sergeant at arms, Bubbles Roberts chaplain and Helen Salls historian. Barbara Conoly was presented a silver bracelet bearing the Auxiliary emblem and the year she headed the junior branch, 1937. Mrs. Maud Roberts, Junior chairman, made the presentation of the bracelet, specially designed at her request. Mrs. Ardis Conoly, who instructed the girls in their drills, played the march and Mrs. Esther Lowe escorted them as honorary sergeant-at-arms. The Junior Auxiliary enjoyed a social hour and delicious refreshments prepared for them by the Auxiliary following formalities, having invited a number of friends to join them for the party.

The Juniors pledged $1 to the ambulance fund, to which the Auxiliary added $5. In charge of the ladies social gathering were Mrs. Ardis Conoly, chairman; Mrs. Frema Matthews, Mrs. Carrie Edwards and Mrs. Cecil Silver.

ANDERSON VALLEY CLUB

Mrs. Carrie A. Van Voast was hostess at the last meeting of the season for Anderson Valley Club members when they assembled at her home for a charming social evening last week. The guests were delighted and entertained by the glowing account of the Golden Gate Bridge Fiesta given by Mrs. Emily Miller, who had just returned from the celebration where she had cleverly represented an Indian squaw on the Mendocino county float. She was very proud of the lovely girls who went with her and gave full credit to those who set the stage for the tableau, even to renewing all the greenery before Saturday's parade. Co-hostesses of the evening who assisted in serving refreshments were Mrs. Olive E. Busch and Mrs. Edna Holliday. The first meeting of the fall season will be held Tuesday, October 5, at the home of Mrs. William F. Ornbaun.

WOOD

Oak, Madrone, Manzanita; first quality, correct measure; $3.25 per tier; 16-inch: $4.00. P. B. Hackley, Jr., Redwood Valley, Cal. Tel. 31-Y-11 evenings.
51tfc

ODETTE VALETTE IS BETROTHED TO "REG" STINEHOFF

Betrothal of Miss Odette Valette to Reginald Stinehoff was announced at a family party at the home of the bride-elect's parents Monday of last week, a beautiful diamond ring gayly reflecting the happiness of the young couple. Miss Valette is the daughter of Mr. and Mrs. Frank V. Valette of Ukiah, a sister of Mrs. Blanche Mineau, Mrs. Nelson Tracy, Miss Marcelle Valete, Ferdinand and Henry Valette. She has lived here since a very young child, graduating from the local grammar school and high school. Mr. Stinehoff is the son of Mrs. Susie Stinehoff of Redwood Valley and is an officer of the State Highway Patrol, stationed at the San Francisco Bay bridge. Plans are for the wedding to take place in the late summer, following which the young people will make their home in San Francisco. Both members of the engaged couple have a host of friends in this valley, where they are popular members of the younger set.

VISIT WITH SONS

Dr. Richard A. Van der Las of the Presbyterian church left Sunday for a visit of several days with his two sons in San Francisco. His eldest son, Richard A. Van der Las, Jr., is manager of the foreign travel bureau of the American Express Company, last year taking 22 Standard Oil officials on a tour of 37,000 miles through Egypt, Arabia and Persia, 15,000 miles of which were by airplane; and this year his wife is enjoying a tour given her by a French line. The youngest son is Harold Ross Van der Las, of the Ship Owners Association of the Pacific Coast. He has recently purchased a home in Mill Valley which his father is looking forward to seeing. Commuting via Golden Gate Bridge was the deciding point in acquiring the new domicile. Dr. Van der Las will also meet friends from Seattle who are stopping at Oakland.

SHOWER FOR JUNE BRIDE

Miss Marjorie Anderson (who became Mrs. Jack Woodson Sunday) was recipient of numerous gifts at a shower given Wednesday evening at the home of Mrs. W. G. Scott. Refreshments were served at a table prettily centerpieced by a bouquet of pink rosebuds and holding a nutcup sheltered by a tiny umbrella of the same color at each place to carry out the shower motif. Invited to the charming party were Mrs. Paul Anderson, mother of the honoree, Mrs. Ray Kern, Mrs. Robert Ford, Mrs. Ray Enright, Mrs. Barbara Foutch, Miss Margaret Anker, Miss Thelma Hull, Miss Irene Sandelin, Miss Clara Slocum, Miss Audrey Doak, and Miss Helen Anderson who assisted the hostess.

CO-HOSTESSES AGAIN

Mrs. Guy Redwine and Mrs. Lottie Collins entertained friends at the third of a series of lovely bridge luncheons Saturday, the party being held at the home of Mrs. Collins. Guests were seated at eight tables which held dainty bouquets of wildflowers during the luncheon hour, while roses were artistically arranged throughout the rooms. Mrs. Edward M. Sponagle won first prize and Mrs. Fred Bosworth second, the awards being beautiful water color landscapes of local scenes painted by Mrs. Redwine and truly "prized" by the winners.

NEWLYWEDS RETURN

Mr. and Mrs. Clarence E. Frye, Jr., of Santa Rosa, were weekend visitors at the homes of Mr. and Mrs. J. L. Frye of Lakeport and Mr. and Mrs. D. Rawles of Ukiah. Mr. Frye is a nephew of Mrs. Rawles and of Mr. Frye of Lake county. The young couple was married here May 4 by Justice of the Peace Will Van Dyke when he officiated at a double wedding.

CHURCH "FIELD DAY"

Episcopalians will hold their annual "Field Day" Friday, gathering in the late afternoon and early evening to weed and clean up the grounds about Holy Trinity Episcopal church. A potluck supper will be served the men following their arduous duties, as planned by ladies of the Guild when they met at the home of Mrs. Norman Buhn last week.

"7th HEAVEN" TUESDAY'S BENEFIT SHOW

"Seventh Heaven" was found in a garret by Simone Simon and James Stewart, and may be reached by you at The State Theatre Tuesday evening, June 15, when the Catholic Ladies League presents its benefit show. Actually, the only time the famous and charming French star was in the Montmartre district of Paris, so vividly and picturesquely recreated, was as the little street waif, Diane, in this film—supposedly in 1914. Chico (James Stewart) escapes from the drabness of his work in the huge subterranean sewer beneath the city, as well as his attitude of atheist, when he is lifted ecstatically to the very stars by the presence of Diane, who he is sheltering after rescuing her from gendarmes, who would arrest her for throwing wine in the face of a customer who annoyed her. Called to the war, he pledges to return to her in spirit at 11 o'clock every day. This tenderest love story of the hour leads to a powerful conclusion beautifully portrayed. Bring your dimes for "heavenly" home-made candies will be on sale at the door to make the treat complete. Mrs. Ellen McCarthy and Miss Katherine Gobbi form the committee in charge of the evening.

WILL GO TO EUREKA

Plans for a trip to Eureka next weekend will be formulated by Chapter I of the Girl Reserves when they meet at the home of their adviser, Mrs. Max Stowe, this evening. The girls will be guests of Rev. Irvin Askin, of the Presbyterian church there, and members of The Young Peoples Society will be hostesses to them over night. Saturday evening they will present two playlets to the group. Sunday morning they will attend church in a body with Girl Reserves of Eureka, driving home later in the day after enjoying a picnic lunch. The Vevoda Mootr Company furnishes one car for the trip, Mrs. Stowe will take her car, and probably the mother of one of the members will also drive several of the girls north. "Kentucky Philosophy" is the minstrel skit in which Frances Hubbard will appear as the young mistress of the colonial mansion, Shirley Hopper as Sis Hannah Jane, Mrs. Stowe as Aunt Mirandy in whose cabin the scene is laid, Helen Houdeshell as William Josephus Vetters, Edda Fracchia as Matilda Johnsing, and Margaret Somerset as End Man. Betty Daut, June Daut and Phyllis Wise will also present a short act. A similar trip will be made to San Francisco in the near future when the Y. W. C. A. will play hostess.

Girl Reserves of Chapter I have been invited by Jobs Daughters to attend their installation ceremonies June 14, and to bring partners for the delightful dance to follow.

TWELFTH BIRTHDAY

Barbara Wise will be feted at a party celebrating her twelfth birthday when friends gather at the home of her parents, Mr. and Mrs. Henry Wise, after school is out today. There will be games and the favorite refreshments of the honored guest, featuring a pink and white checkerboard cake lighted by dainty candles, and delectable strawberry ice cream. Invited to join in the festivities are Iris Tull, who will be celebrating her own twelfth birthday on this same date, also Mary Barbara Broaddus, Delma Thomas, Jean Russell, Ada Richey, Mary Wada, Phyllis Davis, Peggy Freeman, Geraldine Messick, Ruth Kasch, Karina Carlson, Helen Salls, Betty Heryford, Nila Ford, Lena Ventura and Dixie Wise, younger sister of the honoree.

GUESTS FOR WEEKEND

Mrs. L. M. Burkheim, who recently moved to her Redwood Valley ranch, following her stay in Ukiah during the winter months, entertained members of her family and a number of friends over the weekend. Present were her two sons and their wives, Mr. and Mrs. Harold Burkheim and Mr. and Mrs. Norman T. Burkheim, as well as her daughter, Mrs. Franklin D. Wetzel, of Hollywood, Mrs. Katherine Frederickson, of Oakland, Mr. and Mrs. J. Gibbel, Jr., of Santa Rosa, Mr. and Mrs. Henry Gibbel of Los Angeles, and Frank L. Caughey of Ukiah.

County Treasurer and Mrs. D. C. Smith went to San Francisco Saturday to see the Golden Gate Bridge.

SO HUMAN AFTER ALL

Is Grace Moore, garbed in house slippers and a work shirt, singing "Minnie the Moocher," a new type of role for her, in "When You're In Love," with Cary Grant, now playing at The State Theatre today and tomorrow (Wednesday - Thursday) on the same program with "Jim Hanvey, Detective," starring Guy Kibbe and Tom Brown.

FETE COUPLE ON GOLDEN ANNIVERSARY

Celebrating their golden wedding anniversary Sunday of last week with a family dinner followed by an open house, Mr. and Mrs. Charles Alfred Gowell, received congratulations and gifts from a number of intimate friends. An abundance of roses and other spring flowers graced the rooms where guests were received and refreshments served.

Members of pioneer settlers of this valley where both were born, Mr. and Mrs. Gowell were married at the home of the bride's family, the Berry Wright place. Mr. Gowell was long associated with the lumber business of the county, both as a salesman and manager. Relatives greeting the honored couple were three daughters, Mrs. J. A. Jensen and Mrs. T. C. Silverthorne of Vallejo, and Mrs. Fred Nelson, principal of the Willits grammar school, accompanied by their husbands and baby Barbara Gael Jensen and young Teddy Silverthorne; a brother of Mr. Gowell, T. Gowell and wife, San Rafael; sisters of Mrs. Gowell, Mrs. W. L. Nichols and Mrs. Ben Horr, Ukiah, and Mrs. C. E. Weger and son, Alfred, of Orr Springs.

POTTER PROGRESS CLUB

The Potter Valley Progress Club held an anniversary luncheon Saturday in the private dining room of The Maple Cafe to celebrate its organization 23 years ago May 23, 1914. Five of the 19 charter members were present, one being Mrs. Olive E. Busch, first secretary of the organization, who brought with her the original club roll with signatures of first members as an interesting exhibit. At the gathering were 11 past presidents including Mrs. Maude Blake and Mrs. Busch of Ukiah; Mrs. Dorothy Smalley, retiring president who relinquished the gavel to Mrs. Myrtle Gavin, also present; Mrs. Henrietta Westerman, in charge of arrangements for the meeting; Mrs. Viola Barnett, her daughter, Mrs. J. G. Newman, and her granddaughter Mrs. Madeline Wist; and a second three-generation club group comprising Mrs. Mary Neil, her daughter Mrs. Alice Whitaker, and her granddaughter Mrs. Olive Adams. Regret was expressed that Mrs. James Eddy, a charter member of Potter Valley, could not be present. Charming features of the program were community singing with Mrs. Wildia E. Busch playing the piano accompaniments, and the reading of original verse by Mrs. Olive E. Busch, who had composed the lines in commemoration of the club anniversary. Decorations were unusually beautiful, pink sweet peas and deep rose Clarkia

FETED BY CLUB

Yesterday Mrs. Lon Gibson was feted on her birthday by members of her bridge club, who invited guests for a third table, served a delicious birthday cake as a feature of the refreshments and presented her with a lovely gift, the special attentions paid her being held a surprise until the end of the party. The gathering was at the home of Mrs. Lloyd Bittenbender. Besides the guest of honor and the hostess, members of the club are Mrs. Rena Stout, Mrs. Ida Brown, Mrs. E. W. Dutton, Mrs. Edna Stevens, Mrs. Betty Faught, Mrs. B. Masters and Mrs. W. D. L. Held. Guests were Mrs. Lottie Collins, Mrs. Guy Redwine and Mrs. E. W. James.

THREE MONTHS' TRAVEL IN SOUTH AMERICA

A three-month tour of Central and South America is the wonderful trip upon which Miss Hulda Wenglein will start Saturday. Sailing on the Heiyo Maru from San Francisco, the vacationist will enjoy stopping at the following ports of call: Mazatlan, Mexico; La Libertad, Salvador; Balboa, Canal Zone; Buenaventura, Colombia; Callao, Lima, Pisco and Mollendo in Peru; and Arica, Iquique, Valpariso and Santiago, Chile. Train, bus and lake steamer will be the mode of travel across the continent from Santiago to Buenos Aires, where Miss Wenglein will board the Montevideo Maru. Homeward journey stops will be made at Montevideo, Uruguay; Santos, Sao Paulo and Rio De Janeiro, Brazil, and in the Canal Zone. West through the locks of Panama Canal, our tourist will follow the coast line, reaching home about September 1. A teacher at the local elementary school, Miss Wenglein has made an interesting practice of alternating summer school studies one vacation period with travel the next.

VACATION VISITOR

Miss Patte Helms, of San Francisco, arrived last week to pass part of the summer vacation at the home of her grandmother, Mrs. Mary Kauffman. She is enjoying the renewal of many friendships made while a student at the local high school. Following graduation from Galileo high school, San Francisco, last fall she entered the California School of Fine Arts where she is much interested in following her artistic bent.

Chapter 6—Wedding History

Etiquette Almost As Important As The Groom

Passing from the ancient customs, many of which can be recognized in their slightly altered form in the modern ceremony, let's consider the points of interest to the participants in a wedding of this day and age. The modern bride and groom and their families want to follow the rules of wedding etiquette, and no matter how many weddings they may have attended, a thousand and one questions arise when it comes time for the one for which they are personally responsible. How should things be done? When? By whom?

This information can be obtained from your jeweler, who is an authority on wedding etiquette and is glad to be of service in solving such problems.

Wedding gifts should always be sent to the bride, even if the givers are friends of the groom.

Gifts should reach a bride about a week before the wedding.

The bride-to-be should write notes of thanks for her gifts as soon as possible after she receives them. She should do this before the wedding. It is not considered good form for her to use printed "Thank you" cards; brief notes are better. Notes should name the article for which thanks are being sent, such as, "your lovely silver cake basket," or whatever the case may be.

SMITH THE JEWELER says read "Presents Expected" in Next Week's Paper.

PINE RIDGE PUPILS IN FINE PROGRAM

The regular business and social meetings of the Ladies' Presbyterian Society and Missionary Society were held at the church Thursday afternoon, with Mrs. James E. Scott presiding at the former and Mrs. Max Stowe for the Missionary Society. Mrs. C. W. Bradford was the honored member of the day, her birthday being observed by greetings, and the reading of her horoscope by Miss Daisy Rogers. A huge angel cake, specially baked by Mrs. George P. Anderson, was presented Mrs. Bradford who generously shared it with all present. Mrs. J. W. Cowen and Mrs. C. N. Snyder were hostesses.

The program of the afternoon was in charge of Mrs. Stowe, who presented pupils of the Pine Ridge district in a demonstration of a recent vacation Bible class held there by Rev. Max Stowe through the co-operation of their school teacher, Mrs. Leila Williams. The program included a reading of "God Is Love" by Marietta Burnham; a trumpet duet of "Oh Come All Ye Faithful" by Robert and Henry Signett; a humorous pantomime played by George and Russell Burnham, Robert and Frank Westfall and Robert and Henry Signett; and memory work accomplished in the five-day school demonstrated by the entire group, including Dorothy and Jimmy Signett, Edith and Martin Brush, Jacqueline Ostini and Sidney Williams.

ATTORNEYS OUTING

Members of the Bar Association met for a three-day outing over the weekend at Ridgeworth with Harry Ridgeway, division manager of the Pacific Gas and Electric company, as host at the dude ranch in which he enjoys a partnership. Jaunts over winding trails, fishing and games of horseshoe were diversions which whiled away the carefree hours. Judge J. C. Hurley, vice-president of the association was highest officer of the local club present, Attorney Frank W. Taft, president, being forced to remain home with a severe cold. The group included Attorney Henry C. Spurr, secretary; Judge Benjamin C. Jones, of Lakeport, Districtt Attorney James E. Busch, District Attorney Burt Busch of Lake county, Attorneys Lilburn Gibson, Irving Brazier, Charles M. Mannon, Wayne Burke, J. R. Thomas, Hale McCowen, Charles Kasch and J. E. Pemberton of Ukiah; George Armand Faraday of Fort Bragg, Attorney Rumwell of Palo Alto and Judge W. D. L. Held.

POMONA GRANGE

Members from all over the county attended the Pomona Grange held at Redwood Valley Grange hall Tuesday night for a business session and social meet. J. B. McGuffin, Master, conducted the meeting and Mrs. Stella McGuffin, secretary, was also present. Mrs. Lula Holtz, lecturer, had planned a pleasant evening program and dainty refreshments.

UKIAH GIRL WED AT A PRETTY JUNE WEDDING

At a lovely Sunday afternoon ceremony Miss Marjorie Anderson was married to Jack Woodson in the Christian church, with Rev. Theodore Matlock officiating. Gowned in white net with a filmy tulle veil falling in graceful folds and carrying a bouquet of gardenias, the bride made a charming picture as she walked down the aisle on the arm of her father. Miss Helen Anderson was her sister's maid of honor and was charming in a dress of pink net, while Miss Irene Sandelin as bridesmaid was becomingly gowned in blue net, mixed bouquets of sweet peas and roses being carried by the two. Merle Butler was entrusted with the privilege of handing the ring to the groom at the right moment. Ladies of the congregation, of which the bride has long been a member, graciously decorated the church with a profusion of flowers. Miss Anderson attended local schools, graduating from high school three years ago and later receiving her diploma from the Burbank College of Commerce at Santa Rosa. She is a daughter of Mr. and Mrs. Paul Anderson, a granddaughter of Robert Anderson, and a niece of Mrs. R. A. Enright, Mrs. George Austin, Miss May Anderson and Fred Anderson of this city. Mr. Woodson is the son of Mr. and Mrs. Frank Woodson of Long Beach, who were unable to be present at the wedding due to a conflict with arrangements made for a trip east. The young couple will make their home in Long Beach following their return from a honeymoon north.

SAFEWAY Your friendly GROCER

PRICES FOR ONE WEEK, JUNE 10 TO 17, Inclusive

For your convenience this store will remain open until 9 p. m. on week days

AIRWAY COFFEE — The West's Largest Seller ..... 1 lb. 17c — Three-pound package, 49c
EDWARDS The Dependable Vacuum Pack Coffee ..... 2-lb. can 45c — One-Pound Can, 25c
COFFEE — Maxwell House ..... 1-lb. can 27c
Coffee Sanka — Caffein Extracted; One-pound can 39c
TEA, Canterbury — Black Orange Pekoe .... ½-lb. pkg. 25c
MARSHMALLOWS — Fluffiest Fresh Pack .... 2 1-lb. pks. 25c
PICKLES — Libby's Home Style ..... pint jar 15c
JUICE, Grapefruit — Del Monte ..... giant cans 29c
CRISCO — For Deep Frying and Baking ..... 3-lb. can 55c
JELLO — Six Delicious Flavors .... 3 pkgs. 14c
SHORTENING — Formay (6-lb. can, 95c) 3-lb. 49c
TOMATO SOUP — Van Camp's ..... jumbo can 10c
RICE — S & W, Long Grain ..... 2-lb. pkg. 15c
Mayonnaise — Piedmont; (Pint 23c) Quart 35c
OLIVES — Extra Large ..... tall can 17c
CATSUP, Highway — Extra Choice ..... lge. bottle 10c
Tomato Sauce — Dirvin's regular size.... 10 cans 29c
Vegetables For Salad — Lakeport, tall cans ..... 2 for 25c

MINCED CLAMS — Moon Kist ..... can 10c
Peas — Industry; New Pack; large can 10c
SHRIMP — Crawford ..... reg. size can 13c
SPAGHETTI — With Sauce, Penthouse ..... jar 10c
SLICED BEEF — Armour's ..... 2-ounce jar 10c
Beverages Assorted — Except Coca Cola ..... 7 for 25c
Ralston Shredded — Fresh Crisp ..... 2 pkgs. 25c
Toilet Tissue — ZEE ..... 2 rolls 9c
PEETS — Granulated Soap ..... lge. pkg. 25c
Beer — Brown Derby; Case, $1.95; 3 cans 25c

Safeway MEATS
Wednesday, Thurs., Friday
BACON — Armour's Lean Squares ..... lb. 23c
CORNED BEEF — Lean Steer Plate ..... lb. 12c
VEAL ROAST — Milk Fed ..... lb. 17c
VEAL CHOPS — Shoulder Rib ..... lb. 25c
SALMON — Fresh Chinook ..... lb. 20c

Fresh Dressed Hens and Belgian Hares

BRIDGE LINKS 80-MILE LOOP

Navy Yard Was Open For Inspection By Visitors

The Golden Gate Bridge is the last link in the 80-mile scenic loop of San Francisco Bay, a tour introduced on "Vallejo Day," May 30, when Rear Admiral C. S. Kempff, U. S. N., Commandant of Mare Island, threw the Navy Yard open and invited the public to come there. The Sears Point Cutoff was toll free for the day and visitors were permitted to cross the $1,000,000 causeway leading to the huge naval establishment. Some of the interesting facts printed on the invitation are quoted as follows:

Sizeable Plant.

"Mare Island Navy Yard, the largest industrial plant west of Chicago, is California's biggest individual customer. Annually, it uses in excess of $20,000,000 in materials, and disburses a payroll of $10,000,000. From the date of its founding by the famous Admiral D. G. Farragut, Mare Island has been the most historically interesting naval establishment on the west coast.

Named For White Mare.

"From a white mare belonging to General M. G. Vallejo, the island got its name. General Vallejo was transporting horses and cattle across Carquinez straits aboard a crude ferry constructed of oil barrels and planks when a sudden squall struck. The horse went overboard and swam to Mare Island, where it was rescued several days later by Vallejo, who named the place Isla De La Yegua.

Has Done Much.

"The navy yard has built more than eighty ships for the U. S. Navy, among them the battleship California and the cruisers San Francisco and Chicago."

The Lucerne Golf Course Was Sold

The Lucerne golf course has been purchased by the owners of Lucerne Hotel. A large company, manufacturers of roof sprinklers, owns the hotel which has never been occupied. The golf course will be a valuable asset to the company in the event the hotel is operated.

Ambulance Fund

C. of C. dinner	$213.39
Anonymous	1.00
Lions Club	200.00
S. L. Rea	10.00
20-30 Club show	50.00
Fred Weldon	1.00
Frank Dorr	1.00
Mr. and Mrs. Chas. Kash	10.00
John Isnard	10.00
A. W. Martin	2.00
Leslie Hoag	5.00
Kosmos Club	5.00
Ukiah P. T. A.	10.00
Ukiah Grange	20.00
Saturday Afternoon Club	20.00
Mr. and Mrs. Wm. Thomas of Westport	5.00
Womens Benefit Assn.	10.00
Junior Auxiliary American Legion	1.00
Knights of Pythias	10.00
Kewanna Council, Degree of Pocahontas	5.00
Veterans of Foreign Wars Auxiliary	10.00
Redmen	25.00
Veterans of Foreign Wars	10.00
Eagles	100.00
Cornelia Lodge, Rebekahs	18.00

Press Want Ads always pay

SUPERIOR COURT

(Continued from Page Two)

fendant to prepare findings and matter placed on calendar of June 18 for settlement of findings.

Given A Decree.

Mildred Beasley vs. Arthur Beasley. Final decree of divorce.

New Executor.

D. C. Smith vs. Vincent M. Gorno et al. Ordered that Dan Starke be substituted as executor and plaintiff in place of D. C. Smith and matter set for trial June 21.

John Hansen vs. J. M. Hovell et al. Set for trial June 28.

Jacob Serving vs. Russell Woodward et al. Set for trial June 30.

Nina L. Hamby and W. P. Hamby vs. County of Mendocino. Continued to June 21 to set for trial.

Mary Ann Tuttle vs. County of Mendocino. Continued.

Damerino Pelistri vs. Leo Boyle et al. Set for trial July 1.

Bond Is Set.

Guardianship of Jacob W. and Glover E. Unger, incompetents. Hearing on matter of reduction of bonds. Ordered amount of bond in the matter of Jacob W. Unger be fixed at $12,000 if surety, and matter of fixing amount of bond in matter of Glover E. Unger continued to June 11.

Accounting Made.

Guardianship of Helen Okerman, a minor. Fifth and final account approved and settled. Compensation of attorney fixed at $100 and residue of estate declared to be $2,944.64 in cash.

Guardianship of Wilmot B. McFaul, incompetent. Account having been filed, noticed for June 11 accounting dropped from calendar.

Estate of Margaret A. Fulwider, deceased. Hearing on citation to file account or show cause continued to June 11.

Estate of Helen F. Logsdon, deceased. Hearing on citation to give bond. Surety bond of $600 filed and citation ordered discharged and matter placed on calendar of September 10 for closing.

Estate of John C. Munson, deceased. On request matter continued to June 11 for final discharge.

Estate of Charles A. Norris, deceased. On stipulation hearing of account and report of administrator and administratrix and objections thereto continued to June 25.

Estate of William A. Fulwider, deceased. Continued to June 11 for filing account.

Estate of Antonio C. Souza, deceased. Continued to June 11 for final discharge.

Estate of W. T. Sezon, deceased. Supplemental account to first and final account and petition for distribution submitted for decision.

Estate of Alpha S. Capwell, deceased. Petition of Federated Methodist Women of Ukiah for partial distribution of personal property granted.

Estate of Charles Hageman, deceased. Account having been filed, noticed for June 11, matter of accounting dropped from calendar.

Estate of Pietro Gianecchini, deceased. Supplemental final account and report and petition for final distribution allowed and approved and distribution made as prayed. Ordered that motion to vacate judgment and to enter a different judgment be dismissed.

Estate of William M. Gregory, deceased. Final account approved and distribution ordered.

Estate of Parthenia Budd Weir Howell, deceased. Continued to June 11 for final discharge.

Estate of Benignio Pardini, deceased. Hearing on petition for probate of will and petition for letters of administration continued to June 11.

Estate of Catherine Hurley, deceased. Ordered executor be authorized to expend not exceeding $600 for repairing buildings.

Estate of Charles E. Heard, deceased. Hearing on petition for letters of administration with will annexed. Will admitted to probate and Arnold G. Heard appointed administrator with will annexed. Bond fixed at $600 if surety.

Guardianship of William D., Donald C., Duane and Robert Brandon, minors. Petition for appointment of guardian continued to June 11 for hearing.

Estate of Matt G. Avist, deceased. Petition for probate of will continued to June 25.

Estate of Lafayette Tift, deceased. Hearing on petition for probate of will. Will admitted and Mark Hutton appointed executor. Bond fixed at $21,500 if surety.

Estate of Donald McPherson, deceased. Margaret Dyer appointed administratrix. Bond fixed at $2400 if surety.

Estate of James W. Todd, deceased. Hearing on petition for letters of administration continued to June 11.

Guardianship of Lee Carlson, a minor. Hearing on petition for appointment of guardian continued to June 11.

Named Guardian.

Guardianship of Robert Mills, incompetent. Hearing on petition for appointment of guardian. Petition of J. W. Kingren withdrawn and Robert Mills adjudged incompetent and A. D. Scott, probation officer, appointed guardian.

Eva G. Persico vs. Peter Persico. Trial continued to June 11.

M. W. Tindall et ux vs. North Coast Development Company. On stipulation of respective attorneys matter continued to June 18 to set for hearing.

The People vs. Islah T. Bowers et al. On stipulation of respective attorneys matter continued to June 18 for argument.

Evelyn L. Teel vs. Otto Teel et al. Hearing on motion to amend judgment nunc pro tunc. Ordered that motion be granted as prayed and amended decree be entered.

Pauline Finne vs. William Finne. Matter ordered dropped from weekly calendar and placed on civil active list to set for trial.

Charles Hewett et al vs. W. J. [illegible] et al. Hearing on demurrer continued to June 11.

Colwell Figure vs. Harvey E. Zimmerman. Ordered submitted on briefs of 10 and 5, and placed on calendar of July 2 for submission.

Press Want Ads always pay.

Navajo Craft Designs Used in Super Chief



The New Stainless Steel Super Chief of the Sante Fe, with its Sweeping, Streamline Design. Lower left—The dining car of the new train is unusually large. Its specially designed interior, with silver and china in modernized reproduction of Indian craft, is shown here. Lower right—The colorful observation lounge, in which desert colors of sand, copper and turquoise have been used for decoration, with sand paintings and reproductions of Navajo craft and weaving.

FROM the Navajos of the picturesque southwest, the Santa Fe drew the inspiration for the design of its new stainless steel streamline train, the Super Chief, newest of the luxury trains in the west.

The rich colors associated with the country through which the train travels have been used as the background for decorations, faithfully reproducing the art and craft of the Navajo Indians. Sand paintings, silver craft and weaving have been skillfully combined with rare woods and modern design to give the train all the beauty and color of the desert.

The train was built by Edward G. Budd Manufacturing Company of Philadelphia. The locomotive was furnished by the Electro-Motive Corporation of Chicago.

Throughout the train, each compartment has its own color scheme and arrangement, and each has been designed so that suites may be formed by use of connecting doors.

In the cocktail and observation lounges has been preserved much of the beauty of Navajo life. Sand paintings have been used in the pier panels to illustrate the characters which occur in the story of Dsilyi 'Noyani, the "Myth of the Mountain Chant." All of the figures are executed in native colored sands and charcoal.

Coverings are reproductions of rare Navajo museum pieces, and lighting fixtures have been adapted from the fourth painting of Dsilyi 'Noyani. The "Plumed Arrows" have been fashioned into glow lights and a rear table lamp employs the sacrificial knife stem for a base with its shade fashioned of goat skin.

HERE FROM NOYO

L. J. Scooffy was in Ukiah yesterday for a few hours from Noyo Lodge, his home on the coast.

Last Rites Today For Mrs. M. Dajas

Mrs. Mollie Dajas passed away Monday morning at her home on Walnut avenue, following an illness of several months. Deceased is survived by a husband, H. P. Dajas, proprietor of a neighborhood grocery store adjoining their home where they have resided since coming to Ukiah. A rosary was said at the Eversole Mortuary Tuesday at 8 p. m., funeral services will be held at 10 o'clock this morning at St. Mary's Catholic church, and burial will be in Ukiah cemetery. Pallbearers will be George Merk, Tony Leno, Frank Updegraf, L. Phillipis, Robert Becker and F. Cambot. Deceased was a native of Ireland.

Bill Davis was in Ukiah from San Francisco for an over-Sunday visit at the home of his parents, Mr. and Mrs. William F. Davis.

Walter Brunges drove to San Francisco Sunday, returning that evening.

NUISANCE IS TO BE ABATED

Latest Method Of Getting Rid Of Deer To Be Tried Out

The problem of keeping deer from ravishing orchards and private fields by means of electrically charged wire fencing is to be tried by Wendell Henderson near Soda Bay, Lake county.

Game Commission Okeh It.

With sanction and co-operation of the state department of fish and game and the office of the agricultural extension service, Mr. Henderson is enclosing his property with the sort of fence that will be a shock to such deer as do not avoid contact by the simple process of leaping the barrier. The experiment will be watched with interest by orchardists.

COLLECT FOR RUMMAGE SALE

At a recent meeting of the Catholic Ladies League it was decided it's never too soon to begin planning for a rummage sale. The request is made, therefore, that all finding articles they no longer have use for, while rummaging through their effects in house cleaning or moving, phone the Catholic Parish House or call "99." The material will be collected and offered to the public in the fall when the ladies hold their annual benefit sale which includes everything from jewelry and clothes to flatirons and furniture.

Mr. and Mrs. C. B. Scott returned Monday from a week's visit at the home of their son Lester Scott in Oakland.

Mrs. Lloyd Brown was in town Thursday from her home in Covelo.

Elbert Smith, of Berkeley, was a weekend visitor at the home of his aunt, Mrs. H. R. Pauli.

ONE AD SOLD THE MACHINE

Mrs. B. E. Houdeshell had a washing machine she did not have any need of and, of course, advertised it for sale in The Republican Press wantad columns. Immediately the machine was disposed of. Quick, satisfactory results always follow when Press wantads are used. Wide circulation makes success assured. The paper that carries the classified ads is the newspaper the people read.

PLENTY KIDS, LITTLE FISH

Youngsters Of Coast Beat The Gun On Opening Day

Mr and Mrs. William McClausland, of San Francisco, arrived on the coast early Saturday morning to visit over the week-end and to get some trout fishing the first day of the season.

Came Too Late.

Mr. McClausland visited Juan creek, Ten Mile and Usal only to find boys from that district, who were of an age to require no fishing licenses, had been out the day before and practically cleaned all the fish out of the creeks by the time the season opened.

Aaron Lobree, City Merchant, Passes

Friday death claimed Aaron Lobree, 55, San Francisco merchant and prominent lodge member. Mr. Lobree is the brother-in-law of Mrs. Celia Lobree, formerly of Ukiah, and made many friends during his visits to this city.

Mrs. Harry Hildebrand was at Fort Bragg Saturday.

HAVE A DAUGHTER

A daughter was born Friday to Mr. and Mrs. Henry Van Dyke at Ukiah General Hospital.

Press Want Ads are sure to bring satisfactory results.

LOW-PRICED DESOTO IS YOUR BEST BUY

FIGURES PROVE DE SOTO GIVES GREATEST VALUE OF ANY CAR!

ITS SMARTNESS is readily seen . . . but compare price, safety, economy and value *with any car.*

CUTS UPKEEP COSTS. Road tests prove the new De Soto will save you money on gas and oil.



SEATS SIX PEOPLE . . . no crowding. Chair height seats. 27 Value Features. 20% more luggage space.

SAFETY INTERIOR. Nothing to bump, catch or tear. Safety-Steel Body. One-piece steel top.



HYDRAULIC BRAKES . . . self-equalizing . . . always give you smooth, sure stops without swerving.

AND LOOK AT ALL THESE EXTRA-VALUE FEATURES

1. 14 Live Rubber "Float" Body Mountings End Vibration and Road Rumble.
2. Entirely New 93 H. P. "Economy Engine". Greater Performance . . . More Mileage.
3. First Completely Sound-Proofed Car. Talk in a Whisper at Road Speeds and Be Heard.
4. "City Ride" on Roughest Roads . . . with 4 New Aero-Hydraulic Shock-Absorbers.
5. Easy to Buy! New Lower Prices! Ask about the Official Commercial Credit Company Plan.

DESOTO NOW PRICED JUST ABOVE THE LOWEST

PRODUCT OF SOUTH BEND

UKIAH AUTO SALES

DE SOTO - PLYMOUTH

[illegible] State, Ukiah



Ukiah Ice & Soda Works, Ukiah Distributors

Commencement



This bank extends its congratulations to the young people who are graduating from the Ukiah schools.

And to those who will be starting out in their life's work, we would like to say a few words on savings:

The good things of life generally require at least some capital. A home, a business of your own, complete education for your children, a contented old age; these things cost money, and they are the healthy, normal desires of normal and ambitious people. It is true that some people inherit money for these things, but they are very few in number. The great majority has to accumulate it, and the only way yet devised to accumulate capital is to save *out of current income for a starting wedge.*

From many years of experience, this bank can assure you that if a man or woman will consistently deposit some small part of his earnings each week or each month, he will build up a capital for his protection and advancement.

SAVINGS BANK OF MENDOCINO COUNTY

Bank With Us UKIAH—HOPLAND *Grow With Us*

Member of Federal Deposit Insurance Corporation



EVERY TIME you STOP, you can waste enough gasoline to GO one-third of a mile. That's what runs up today's driving costs.

To cut down the high cost of stop-and-go driving, Shell engineers have developed a way to balance gasoline. By completely rearranging its chemical structure, this "balancing" process makes Super-Shell "digestible" for your motor . . . just as cooking makes food digestible for you.

"Motor-digestible" is the best way you can describe this new-type gasoline.

Your motor gets the *full* benefit of Super-Shell's *high energy content* . . . you get the savings!

There's a Shell dealer in your neighborhood. Stop there next time you need gas.

SUPER-SHELL SHELL

Society and Clubs

SUNDAY RECITAL

A musical recital by pupils of the Albertinum School of Music was enjoyed Sunday by about 50 guests who were assembled in the spacious and attractive girls' recreation room. Mary Giraudo introduced the numbers with charming poise, announcing that some taking part in the program had studied only a few months and others for several years. All the selections were much enjoyed, from the more advanced pieces, delightfully rendered, to the simpler ones played sweetly and with sureness, the program being varied by a trio, two duets, a song with four voices and a final number in which all the music pupils took part. They were presented in the following order: "Carmen" overture by G. Bizet — Rhea Wenglein, Helen Gibson, Betty Dunham; "Happy Hours," by Streabbog — Virginia Morris; "Joyous Song" duet—Claire McQuilkin and Betty Kuhns; "Good Night," by B. Wagness—Mary Giraudo; "Imperial March"—Eleanore Sotter; "Minuet," by Bach—Helen Gibson; "First Sorrow," by R. Schumann — Betty German; "Where Go The Boats," duet by Paul Ambrose—Dorothy Jean Pioda and Eleanore Sotter; "Summer Song," quartette—Betty Dunham, Helen Gibson, Rhea Wenglein and Betty German; "Valse," by A. Durand—Marylou Hildreth; "Witches Dance," by J. De Lancey — Betty Dunham; "Tarantelle,' by S. Heller—Rhea Wenglein; "Serenade," by F. Schubert—Dorothy Jean Pioda; "Music," recitation and song by F. Faber — all the music pupils.

Following the exercises the young performers withdrew to the central building where a lovely party had been prepared for them. They were seated at a table prettily decorated with three low bowls of pink sweet peas, fluffy pink nut cups and streamers of the same color floating from the chandeliers above. After the delicious refreshments of ice cream, cake, lemonade and other goodies had been served, each pupil was presented an attractive gift daintily wrapped and tied with pink ribbon.

TEACHERS DINNER

Ukiah Grammar School Teachers Association held a no-host dinner at The Maple Cafe Monday evening. Officers recently elected for the coming year are Ida Fuller, president; Barbara Stewart, vice-president; Grace Toles, secretary-treasurer.



"Who in this town fixes furnaces?"
(Voice from above): *"The Yellow Pages will tell you."*

Yellow Pages
CLASSIFIED TELEPHONE DIRECTORY

"I wonder if there is a beauty shop near here?"
"The Yellow Pages will tell you."

Yellow Pages
CLASSIFIED TELEPHONE DIRECTORY

"Who makes cardboard boxes?"
"Why not look in the Yellow Pages?"

Yellow Pages
CLASSIFIED TELEPHONE DIRECTORY

HONORS GRADUATES

Tomorrow Miss Lorraine Pike will entertain members of her Sunday school class of the Methodist church at her home, with those graduating from grammar school as special guests following their receipt of diplomas at the school auditorium earlier in the evening. Miss Grace Toles, a member of the church and one of the teachers of the honorees during the past year, will also be present for the lovely affair. The entire class will be present to congratulate the following graduates: Helen Gibson, who will also be celebrating her birthday; Myrtle Pittman, who will receive many friendly farewells, as it is the eve of her departure for southern California whence her family will move this summer, Barbara Conoly, Betty Purdy, Betty Dunham, Ruth Briggs, Mary Dale Folsom, Frances Green, Barbara Allen, Joella Starke, Betty German, Violet Howie and Georgianna Turner.

WELCOMED HOME

Dr. and Mrs. J. J. Kirwin and daughters, Nancy and Joan, arrived home Thursday, motoring here from Omaha and Minnesota, where they had been visiting relatives. Mrs. Kirwin left in February with the two girls when she learned her mother, Mrs. George D. Williams, of Omaha, was seriously ill. The patient having shown marked improvement, Mr. Williams was able to care for her and Mrs. Kirwin felt free to return with Dr. Kirwin, who left a month ago to visit his parents at Morris Minn. The trip home was made in a new Oldsmobile Eight, delivery of the car being made in Omaha through the Vevoda Motor Sales Company of this city. Return was via Cheyenne, Salt Lake, Sacramento, San Francisco and the Golden Gate Bridge.

PASSED UNDER BRIDGE

Accepting an invitation from the Panama Pacific Steamship Line to board its steamer "Virginia" for a tour of San Francisco Bay Monday, Harry M. Burke and his nephew, Andrew L. Johnson, Jr., went through the Golden Gate under the new span, back into the bay, over to San Quentin and south to Hunters Point, where they had a fine view of the fleet. A delicious buffet lunch was served guests of the line who were aboard for the interesting outing.

ON SHORT VISIT

Mrs. James A. Vassar and son, James, of San Francisco, and Miss Bernice Vassar, who has been attending San Francisco State College, enjoyed a week at the A. F. Redemeyer ranch above Laytonville. On return to the city they visited Sunday at the home of Mrs. Vassar's parents, Mr. and Mrs. R. B. Elliott, being tastefully combined.

WED WEEK AGO

Miss Pansy Brush was married to Norman F. Graham in Santa Rosa Wednesday last. She is the daughter of Mr. and Mrs. C. N. Brush of this city and a sister of Joe and Irvin Brush.

TO TOUR NORTHWEST

Mr. and Mrs. William Bromley are leaving the last of the week for a trip to British Columbia.

Mrs. Will Van Dyke enjoyed a visit with her sister and her sister's husband, Mr. and Mrs. Lester Risse, of Hollister, Saturday.



Fort Winfield Scott, once Mighty Master of the Golden Gate, today fades into insignificance in the giant shadows of the world's greatest bridge. The old Fort, started 1854, completed 1861, dismantled 1880, cost $2,000,000; 164 guns bristling from its walls of brick, guarded the Golden Gate. In its day, one of the Wonders of the West, today it is but a Symbol of the Past: of the days of Sailing Ships and Pioneers.

High over the old Fort, men have flung a spider web of steel; the world's largest and most magnificent single span suspension bridge. Twenty years ago, the Golden Gate Bridge was a visionary's dream—today, an actuality.

The main span, 4,200 feet long; the deck at center, 266 feet above high water; length of entire project 3¾ miles, including approach viaducts. Height of towers, 746 feet above water level. The two 36½ inch cables, largest ever spun, required 80,000 miles of wire, weigh 22,000 tons, are held at their anchorage ends by 128,000,000 pounds of concrete.

Excavations, principally of rock, amounted to 553,000 cubic yards, equal to volume of material removed from a shaft 10 feet square and 25 miles deep. The structure cost $35,000,000, required approximately 4 years to build.

FULL SENIOR WEEK PROGRAM

Father Quinlan Gave Baccalaureate Sermon

Senior week started Sunday evening with the baccalaureate sermon to members of the class when Father Celestine Quinlan addressed the graduates at the high school auditorium, taking as his text "On the Threshold of Life." He stated every young man and young woman should keep constantly in view that certain aim or goal they wish to reach, and in order to attain success should choose a life-work congenial to their tastes, education and capacities.

The Way To Win.

The two elements to be cultivated as factors sure to win the race for success, he said, are strength and skill; strength being the power to accomplish something when directed by the will, and skill the familiar knowledge of some art, business or trade united with a readiness and a dexterity in its application. Father Quinlan's sound advice was simply stated and interestingly amplified. He summed up by saying: "Choose then, my dear students, your life work; choose it with care. Stick to it. Learn its details thoroughly; learn everything connected with it. Aim at progression in it always. Try ever to improve on your former efforts." Quoting Polonius' famous counsel to his son Laertes, from "Hamlet," he closed the address. Rev. Mark Pike gave the impressive invocation and prayer, and a choral group sang "Golden Glow," directed by Robert L. Sharp.

Class Night.

Last night entertainment was presented in the auditorium by members of the graduating class in the form of a musical skit, entitled "Swing Keeps The Devil Away." Miss Dorothy Diven was student director and costuming was done by other members of the class, accompaniment being by the Rhythm Rascals with selections introduced into the program by the band.

Senior Ball.

Japanese lanterns and other Oriental touches will decorate the gymnasium where the senior ball will be held this evening and dancing will be to strains furnished by Harry Littleton's orchestra. Miss Barbara Moulton is chairman of arrangements.

Commencement.

The graduating class will appear in all the dignity of academic caps and gowns to receive their diplomas Friday evening in the auditorium, the boys wearing black and the girls white. Graduates are Harold H. Ashton, Julia Carmelita Broggi, Louise Byrnes, Virginia Dal Posso, Marie Elizabeth Daut, Richard S. Davis, Veltha L. Davis, Dorothy Isabelle Dennen, Dorothy Margretta Diven, Geraldine June Elliott, James Earl Ford, Mary Ford, Olive Ford, Virginia Ford, Raymond F. Foster, Adelina Graziano, Andrew J. Grothe, Constance Grothe, Marian Lee Hansen, George K. Hengeveld, Kathleen Houdeshell, Frances Alberta Howland, Mary Johnson, Marguerite Felice Labastie, Carl Lang, Ruth Lorraine Lawrence, Brainard Fisher Lay, Anthony J. Leno, Marion Lowrey, Juanita Lorraine Mankins, Marjorie Rae Messick, Robert Fred Montgomery, Barbara Mills Moulton, Kazue Onomiya, Meno M. Onomiya, George E. Parducci, Alfred W. Parker, Janette M. Pittman, Doris Marie Plummer, June Ransdell, Helen Roberts, Russell R. Rohlff, Sydney Frances Sanford, Dolores Maxine Scholl, Wayne Shupe, Margaret Mabyn Somerset, Donald Stefani, Roy Szanik, Alex R. Thomas Jr., Lester H .Thompson, Richard A. Tweedy, Yasuo Wada, Cleo Wade, Clarence Walker, Robert Walker, Lloyd O. Wallett, Edward Walsh, Arthur Wehrman, Jacqueline F. Weisse, Donald Weselsky, William Wadsworth Williams, Joe W. Woodruff, Marie Wright.

THE CLOSING DAYS ARRIVE

Anderson Valley Is Interested In Its School Programs

Special Correspondence of The Press

ANDERSON VALLEY, June 7.—The scholarship society of the local high school enjoyed a picnic Tuesday, June 1, at Mirabel Park, near Guerneville. In addition to the picnic the students went swimming and boating and then, to complete a pleasant day, stopped in Santa Rosa to attend a movie . They saw "A Star Is Born," in technicolor. Transportation for the day's outing was furnished by Mrs. J. H. Decater, Mrs. J. W. Slotte and Mrs. Creed, each driving their own car. Miss Mary Fitzgerald accompanied them and the following members completed the party: Misses Donna Ward, Charmian Ward, Ruth Hitchcock, Lillian Kimura, Yvonne Modenese, Jeanne Slotte and Ben Van Zandt, Jack Smith, Norman Borini, Pete Witherell and Johnnie Williams.

Is On Vacation.

Mr. and Mrs. Alden Reilly and small daughter, Carrol Ann, of Santa Rosa, are guests this week of Mr. Reilly's mother, Mrs. G. A. Reilly, postmistress of Philo. Mr. Reilly who has been with Montgomery Ward in Santa Rosa several years plans to pass part of his vacation here and part in Point Arena with Mrs. Reilly's parents, Mr. and Mrs. R. H. McClure.

Closed With A Play.

In order to wind up the school year Thursday the children of Lombardy school entertained a number of their friends by putting on a play which was directed by Professor Field. Miss M. Fissolo, of San Francisco, was play announcer. The cast: Mrs. Wilson, an old fashioned widow, Inez Zeni; Jane Carter, Mrs. Wilson's daughter, Edwina Zeni; Harry Carter, Jane's husband, Clyde Guidry; Ezra Whipple, Mrs. Wilson's brother, Inez Zeni; Colonel Davis Jefferson Meadows, an old friend of Mrs. Wilson, George Zeni.

Among those attending were Mr. and Mrs. Pete Pinoli, Mr. and Mrs. Wes Rickard, Mr. and Mrs. Bill Rickard and Shirley, Mr. and Mrs. Rankin Rickard, Mr. and Mrs. Abondio Alietti and Evelyn, Mr. and Mrs. Chas. Ciapusci and Charles Jr., Mr. and Mrs. Ed Zeni, Mrs. Hazel Nobles and Helen and Katherine, Miss M. Fissolo, Miss Anita Zeni, Mrs. John Fuller, Frank Gianoli, Albert Gianoli, August Zeni, Joe Alietti, Paul Cavallo, Louis Bresette.

A School Affair.

Very creditable, indeed, was the first annual grand concert by the music department of Anderson Valley high school Friday evening. Orchestra selections were given by Ben Van Zandt, Jack Smith, Norman Borini, Charmian Ward, Joanne Guisti, Lucille Raglan, Marie Pronsolino, Yvonne Modenese, Herman Holquist, Junior Gleason, Clyde Price and John Edsall. Band selections were by Marie Pronsolino, Harold Price, Jeanne Slotte, Mildred Hulburt, Donald Paul, Charmian Ward, Juanita Andrews, Herbert Newland, Lillian Kimura, Donald Baker, Philip Hagemann and George Gowan.

Dancing was enjoyed at the close of the concert.

Elmer Dutro, of Healdsburg, visited his brother, S. M. Dutro, in Boonville Sunday.

Mrs. Inez Johnson, of Oakland, was here lately to pass the week-end with her small son, Floyd, and her parents, Mr. and Mrs. H. A. Albert.

Mrs. Zelpha Michaelson, of San Francisco, motored up last week for her mother, Mrs. R. H. Rawles, who accompanied her to Lake county for a visit with Mrs. Michaelson's son, who is attending school there.

AS *Californian*
as Yosemite and the redwoods . . .

Bank of America is owned by hundreds of thousands of loyal Californians in every community of the state.

Bank of America is not only a local bank in character and spirit—it is an all-Californian institution—**of** Californians, **by** Californians, **for** Californians.

You are invited to join this statewide institution—as a depositor, or as a borrower of its loanable funds under *Timeplan.*

UKIAH BRANCH
F. E. Dickey, Manager

BANK of AMERICA
NATIONAL TRUST AND SAVINGS ASSOCIATION
Timeplan BANK CREDIT
MEMBER FEDERAL DEPOSIT INSURANCE CORPORATION

TONIGHT'S
The Night!
Grand Opening of the
COCKTAIL LOUNGE *and* GRILL
in The Palace Hotel
at 6 p. m.
PUBLIC CORDIALLY INVITED

THIS VACATION TIME



Call ahead to be certain

Resorts and hotels want to please you. Avoid lost miles, expense, inconvenience. A telephone message will assure you of the right accommodations.

Call back to reassure

A telephone call homeward relieves anxiety and enables those at home to follow your holiday fun.

THE PACIFIC TELEPHONE AND TELEGRAPH COMPANY
199 SOUTH SCHOOL ST. TELEPHONE, UKIAH 430

TOP-NOTCH PLACE
to spend the summer



IF you're looking for the pleasantest place in the world to spend your summer—just put yourself behind the wheel of this sparkling new Buick and you're there!

You sit in a seat that seems tailored to your frame. Your hand's on a wheel that feels more at home than your mashie. Your toe's on a treadle that unleashes the surging power of the ablest engine of its size in the world—Buick's valve-in-head straight-eight engine!

You've brakes to halt you quick and easy—lullaby springs to cradle you softly over bad spots—you've got the bellwether car of the year!

Maybe the big, sleek, rich look of Buick makes you think it's a little beyond your means.

But the price on the Buick SPECIAL is not only the lowest in all Buick history but *lower even than on some sixes.*

So before you buy *any* car, get the figures on a Buick. The place for you this summer is in the leader's seat—get your order in now and be sure of a wonderful time.

* * * *

TUNE IN! BRADDOCK-LOUIS CHAMPIONSHIP FIGHT
BROADCAST BY BUICK
June 22nd, N. B. C. Red and Blue Networks—consult your paper for time and stations.

WHEN BETTER AUTOMOBILES ARE BUILT BUICK WILL BUILD THEM
"It's Buick again!"
YOUR MONEY GOES FARTHER IN A GENERAL MOTORS CAR

WEBER BUICK COMPANY
TELEPHONE 23-J UKIAH, CALIFORNIA SOUTH SCHOOL ST.

THE CLASSIFIED SECTION
BUY AND SELL HERE

FOR SALE

FOR SALE — Five milch goats and one billy goat. Antone Del Acqua, Boonville. 3-tfx

FOR SALE — Two good milch cows. A. C. Ingram, Navarro, Calif. 2-3p

FOR SALE — Two Corriodale bucks, 5 and 6 years old, excellent condition; $10 each or trade. F. Schoenleitner, Redwood Valley. 2-3p

FOR SALE—Singer electric sewing machine. R. L. Becker, 731 S. State St., Ukiah. 2-tfc

FOR SALE — Portable Sawmill, complete; 55-inch saw, engine and sawdust conveyer included; $200 cash. Write A. Moller, Star Route No. 2, Willits, Calif., care Shady Oaks Auto Camp. 4-3c

FOR SALE — 70 yearling ewes, Merino,Carriedale cross; also 10 yearling rams, halfbred Delaine-Rambouilet bred by registered sires. Address Fred Sagehorn, Box 13, Route 1, Ukiah. 3-3p

FOR SALE — 360 ewes, price $10 per head. 12 months wool and 50 head of lambs thrown in. W. N. Graham, Upper Lake. 3-3p

FOR SALE—Three ice boxes, 50, 75 and 100-pound capacity, at bargain prices. R. L. Becker, 731 S. State St. 2-3c

FOR SALE—Shepherd pups, $15 each; male or female. A. R. Bonnifield, McNab ranch, Ukiah, Calif. 51-6p

FOR SALE — Place your order now for fruit trees, grape vines, berry plants; anything in the nursery line. Bent's Nursery, North State Street. 30-tfc

WOOD—Oak, madrone, manzanita: $3.25 per tier; 16-inch: $4.00. P. B. Hackley, Jr., Redwood Valley, Cal. Telephone 31-Y-11 evenings. 38-tfc

WOOD FOR SALE — Manzanita, oak, pine and fir; common lengths; delivered Ukiah vicinity for $3.60 per tier. Write A. G. Allen, Potter Valley, or phone Potter Valley 13. 51-26p

WINE FOR SALE — Dry Wines, finest quality, any quantity from gallon up. Battista Winery, Rt. 2, Box 715, Ukiah; licensed winery. 48-tfc

FOR SALE — New five-room house, garage, 16x18; two large trees on lot; terms. C. Burnam Heryford, 1101 West Perkins St., Ukiah. 49-tfc

FOR SALE — Hotpoint Electric range, trash burner connected and hot water back; in good condition; price reasonable. Phone 641. 30-tfc

FOR SALE—Ford truck, 1½-ton Model A; four new 32-6 tires; 1933 Willys 77; 1929 Buick sedan, at a bargain. See Cohens. 37-tfc

Bath Tubs
TOILETS AND FIXTURES
Just Received
COHEN'S
307 S. Main St., Phone 618
46-tfc

FOR SALE—Easy terms, Duplex cottage, always rented. Close to city limits. Large lot, double garage. Discount for cash. Apply at 903 West Clay street, Phone 166, Ukiah. 3-tfc

FOR SALE—Chickens, all sizes, all kinds, always at best. Also rabbits. Red Star Groceteria, 903 West Clay St., Phone 166, Ukiah, California. 3-tfc

FOR SALE—160 acres near Covelo, 20 fruit trees, abundance of water, house partly built; price $1250. Austin Realty Co., 1733 Jefferson St., Oakland. 9-tfc

ECONOMY RUSTIC FLOORING, CEILING. Your money will go farther if you use some of our specially priced materials when building your home, garage or poultry house. The Diamond Match Co., Phone 42. 13-tfc

Wood For Sale
Are now ready to take orders for spring and coming fall
Ukiah Wood Co.
L. Pacini
308 Mason Street — Phone 607
43-tfc

BABY CHICKS AND HATCHING EGGS—From B. P. Rock, R. I. Reds, New Hampshires, Australorps and White Leghorns. We do custom hatching. Agents for Lyons Electric Brooders and supplies. Swanfelt's Hatchery, P. O. Box 114, Ukiah, Cal. Phone 614. 42-tfc

FOR SALE

FOR SALE—5-room house, garage, nice yard; lawns front and back. Apply 410 Clara avenue. 4-3p

FOR SALE—Hunting dogs. Will sell any two of my five splendid deer dogs. Can demonstrate their ability. Albert Burnham, Box 94, Ukiah. 4-3p

FOR SALE—Poland China boar, 14 months old. L. B. Kneeland, Ukiah R. F. D. Phone 5-F-14. 3-3p

RADIO — Stewart-Warner, seven metal tubes, 1936 table model; $25. Frank A. DeVoe, State Hospital. 3-3p

FOR SALE—Bargain in Hohner accordion, three months old; 120 bass. Hansen's Stationery and Music Shop.

FOR SALE—A house and three lots on Thompson street. Price asked very reasonable. Telephone 305-W. 6-tfc

FOR SALE — 48-inch Simplex mangle; all electrical running and heating; suitable for resort or hand laundry. 325 E. Perkins St, Ukiah. Phone 327. 2-3p

FOR SALE — Windsor Twinplex long chimney, coal oil stove; 4 burners, each with twin heater; 3 cooking holes; backsplasher and high shelf. Stove good as new, $12. Also 40-lb. Colonial ice box, white enamel inside, oak finish outside; like new; $6. Harry J. Mathews, Redwood Valley. 223p

REAL ESTATE

Ranches

1—40 acres, 8 miles north of Ukiah on Russian river; 8 a. grapes, 15 a. grain land, 10 a. river bottom land. Est. 2M cords wood. Numerous bldgs. Can make good living on this place. Price $4250; terms.

2—30 a. Redwood Valley. New, modern house, elect. water, few acres in grapes; plenty wood; balance plow land. Full price $3500.

3—4 a. Redwood Valley. House, 2 good wells with gas eng. and pump, plant to tank and piped to house and yards. Large brooder house and chicken house. All tools and implements and some furniture. All fenced. Fine truck garden land. Plenty of wood. Price $1600; terms. Bal. on contract of $300 at $100 per year.

4—32 a. near Ukiah city limits. Good home, barn, sheds, all fenced, 2 wells, 2 springs, elec., pump, family orchard, 175 prune trees, 40 pear, and 4½ a. grapes; bal. pasture and timber. Very fine home place close to town. Full price $6500. Terms.

5—200 acres. The best little stock ranch around here. New home, barn and sheds. Running creek and springs. Over 700 acres of adjoining land can be used for pasture. Widow will sell very easy terms. Possession of place at once. Will handle 50 head stock. Price $3250; $800 cash will handle this deal.

Ukiah Property

6—2 lots near high school, fine for building; $300 each.

7—Cor. lot and home (Maple and Hazel Sts., 50x120). Full price $1100; $600 cash takes it.

8—Lot 90x300 with good 6-room home, garage, chicken house. 6-ft. wire fence for chickens. Price $1600; terms.

9—Oak St. 5-room house, barn, cabin, large shed, over acre of land (2 ex. bldg. lots). Out-of-town owner says sell at once. Full price $1400.

For full data see G. M. Alexander with

C. N. Snyder Realty Company
Minetti Bldg., Ukiah, Calif.
Phone 428

LOST

LOST — Horn-rimmed glasses in black Trainer & Parson case. Finder please return to Republican Press office. Reward. 4-1p

FOUND

FOUND—A pair of lady's white gloves. Owner may recover same by calling at The Press office and paying for this ad. 51-tfc

WANTED

WANTED — Waitresses. Apply Rainbow Cafe. 4-2c

WANTED—A donkey, to be ridden on mountain trails by small person. In reply state if saddle or cart available. P. O. Box 121, Hopland. 4-1p

WANTED — Ranches. I have many buyers from the middle west "dust bowl" for small and large ranches up to $40,000 cash. Earl Hildreth, broker, 531 Fourth St., Santa Rosa. 2-3p

WANTED—Cattle to pasture, by head or increase, 25 or 30 head. Clyde C. Brewer, Phone 758-W. 1-tfc

WANTED — Good stock ranch, have good income in Long Beach to exchange. W. A. Huscroft, 106 W. Chapman Ave., Orange, Calif. 1-5p

WANTED — Veal, chickens and turkeys bought at the market price. J. O. Brawn, Home Market, South State St. 38-tfc

WORK WANTED — Strong boy, 21. Work of any kind; steady or odd jobs. Telephone 485. 39-tfx

WANTED—Live veal and hogs, any amount. We also buy chickens, turkeys, lambs and cattle; cash prices. C. T. Irvin, Paramount Market. 38-tfc

WANTED — Why not get money for that old broken or wornout jewelry — watch cases—dental crowns—spectacle frames. You can do so at Smith's Jewelry Store, Old First National Bank Building, Ukiah. 29-tfc

Wanted — Woman
Experienced in children's care, to look after two children in summer home, Gualala; $30 monthly. Apply in person. Gantzel, Andersen's Hotel, one mile north Gualala, State Highway No. 1. 52-6p

MISCELLANEOUS

Students Attention
LUTHER BURBANK COLLEGE OF COMMERCE
of Santa Rosa
Summer session tuition for full six weeks $20 including shorthand, typewriting, bookkeeping, business English and business arithmetic; $15 for any two subjects and $10 for any one. Course begins July 5 and ends October 14. Write for further information. Santa Rosa Ave. and Tupper St., Santa Rosa, Calif. 4-1c

LAWN MOWERS repaired and sharpened. Cohen's Second-Hand Store, 307 S. Main street, Phone 618. 1-tfc

MEDIUM SIZE FUR COATS
Below Cost
SHIRTS MADE TO MEASURE to fit, with perfect initial in it, three for $4.25 and up. Also $5 reduction on ladies' and gentlemen's suits made to measure. New spring and summer line; splendid patterns to pick from. Samples shown free. Leo the Tailor, 422 N. Oak St. Phone 497-W. 18-tfc

HAVE YOUR TIRES REPAIRED electrically at the Ukiah Garage, 306 South State street. Also used tires for sale. 49-tfc

CARPENTER, BUILDER — P. B. Hackley, Jr., Redwood Valley, California. Telephone 31-Y-11 evenings. 43-tfc

WE WILL SAVE YOU the money necessary to pay for both labor and material on any building or remodeling job you may want to do. You repay like rent. The Diamond Match Co., Phone 42. 18-tfc

RUGS MADE from old carpets and rags. Alameda Rug Works representative will be in Ukiah May 12 and will call with samples. Rugs and carpets cleaned. Leave orders at Republican Press, Ukiah. 6-tfc

WE PAY $34.00 PER OUNCE for old gold jewelry or old dental plates or bridges. Either in cash or new goods. Smith's Jewelry Store, Old First National Bank Building, Ukiah.

Austin Realty Co.
MAKE EXCHANGES EVERYWHERE
1733 Jefferson St., Oakland, Cal
Telephone Highgate 1129
Scrap Iron Wanted
$4.00 a ton
COHEN'S
307 S. Main St., Phone 618
46-tfc

LOCAL LADY'S MOTHER DIES

Mrs. Nellie Schaeffer, Parent Of Mrs. E. P. Thurston Passes

Mrs. Nellie Schaeffer, mother of Mrs. E. P. Thurston of Ukiah, and Mrs. H. E. Nystrom of Talmage, passed away at Redwood Coast Hospital, Fort Bragg Monday night, following a stroke of paralysis which occurred 10 days previously. Mrs. Thurston and Mrs. Nystrom were with their mother when death came.

Father A Sea Captain.

Deceased was 70 years of age January 11 last and was born at old Navarro. She was a daughter of the late Charles Fletcher, a sea captain, who settled at Navarro in 1853 and there established a ship building business. Mrs. Shaeffer was married May 6, 1885, to Charles Schaeffer, who died about 12 years ago.

The Sorrowing Family.

There survive her three daughters and a son—Mrs. Clara Duncan, Eureka; C. C. Schaeffer, Ft. Bragg; Mrs. E. P. Thurston, Ukiah; and Mrs. H. E. Nystrom, Talmage.

Burial Is Today.

The funeral will be held Wednesday and interment will be in the family plot at Littleriver cemetery.

FOR SALE

Lovely Home For Sale
Six-room house, in first-class condition, on large lot; beautiful gardens; fine location.
Price Reasonable
Enquire at 511 N. Oak St., or Phone Ukiah 216. 4-3c

FOR SALE—1934 de luxe Dodge sedan; tires good; runs like new; will sacrifice. Inquire Owl Cigar Store. 4-3p

FOR SALE OR RENT — 5-room house with large screened-in porch, garage and woodshed. Phone 636, or inquire at 313 Clara Ave. 4-1c

FOR SALE—Two registered Corriedale rams, four years of age. Mrs. J. B. McCarty, Boonville, Calif. 4-4c

FOR SALE — An icebox capable of taking 75 pounds of ice. In excellent condition. Will sell for $7.50. Call 701 Jones St. 4-tfc

FOR SALE—Wardway washer in A-1 condition; cost new $80; will sacrifice for $20, quick sale. Inquire M. Brown, 944 Maple Ave. 4-3c

FOR SALE — Two fine saddle horses, one a perfect lady's horse. Inquire A. H. Martin, Phone 481. 4-3c

BOCCI COURT for sale; like new; will take $35 for court complete. Phone 216. 4-3c

FOR SALE — Lot 45x65 at Blue Lakes; cabin, fenced, water piped to house, shady. Access to community lot on lake shore. Will sacrifice for $600 if taken at once. Lots close by selling for $650 without building. Phone 304-W. Write Box 63, Rt. 1, Ukiah, Calif. 3-3p

FOR RENT

FOR RENT — Small apartment, partly furnished, reasonable. Call 382-M. 4-3c

FOR RENT—At 514 South School street, two downstairs apartments, one furnished $23, one unfurnished $18; one upstairs furnished $18; all include water. Phone 304-W. 4-1c

FOR RENT — Modern five-room house, $25 per month. Inquire French-American Cleaners. 3-tfx

FOR RENT — Restaurant, Camp Inis, Blue Lakes. Reasonable rent if taken before May 28. 2-3p

FOR RENT — Modern five-room furnished apartment with radio, low rent. Inquire French-American Cleaners, or Phone 169. 2-tfc

TENTS FOR RENT—See Joe Cohen Estate, 307 South Main street. 10-tfc

FOR RENT — Modern house; stucco; 5 rms; garage; unfurnished. Harry Mercer. Phone 197. (34-tfc)

PASTURE — 300 acres on U. S. Highway 101. P. B. Hackley, Jr., Redwood Valley, California. Telephone 31-Y-11 evenings. 43-tfc

GOES TO WILLITS

In response to a cablegram received yesterday from the mother house in Dublin, Ireland, Father Celestine Quinlan will be temporarily transferred to the Willits church where he will be pastor, and Father Urban Riordan will be transferred from Willits to Ukiah. Permanent appointments will be made in August.

R. S. Thompson who has a nice position with the Pacific Telegraph and Telephone Company at San Jose, where he was recently transferred from Arizona, was at his home in Ukiah over Sunday.

F. W. Hammond, of San Francisco, is enjoying an outing at his Robinson Creek summer home, having arrived Thursday.

EXPRESSION OF THANKS

On Thursday, June 3, our home was entered and a wallet containing a five dollar bill and valuable papers was stolen. The theft was discovered and reported to the sheriff's office Friday, June 4, at one p.m. Sheriff Williams and Deputy Waldo took charge of the case and by seven p.m. that evening the money and papers were recovered and the culprit jailed. We wish to thank Sheriff Williams and Deputy Waldo for their prompt and efficient solution of the theft and particularly for the recovery of the papers.

Harry J. Mathews,
4-1p Redwood Valley, Calif.

NOTICE OF SALE OF REAL ESTATE

In the Superior Court of the State of California in and for the County of Los Angeles.
In the Matter of the Estate of HERMAN L. BROWN, Deceased.
No. 135335

Notice is hereby given that the undersigned Administrator of the Estate of Herman L. Brown, deceased, will sell at private sale to the highest bidder for cash and subject to the confirmation by the said Superior Court, on Monday, the 28th day of June, 1937, at the hour of ten o'clock A. M., or after said day, at 622 Chapman Building, 756 South Broadway, Los Angeles, California, all of the right, title, interest and estate of the said Herman L. Brown at the time of his death, and all the right, title and interest that the said estate has by operation of law or otherwise acquired other than or in addition to that of the said Herman L. Brown at the time of his death in and to that real property situated in the Counties of Mendocino and Trinity, State of California, particularly described as follows, to wit:

The Southeast Quarter of Northwest Quarter and the Northeast Quarter of Southwest Quarter, the Northwest Quarter of Southeast Quarter, and the Southwest Quarter of the Northeast Quarter, and the North Half of Southeast Quarter of Southwest Quarter, and the North Half of the South Half of Southeast Quarter of Section THIRTY-FIVE; Township FIVE South, Range SEVEN East, Humboldt Meridian;

Lots Two (2), Three (3), Six (6), and the West Half of Lot Seven (7), in Section SIX; Township TWENTY-FOUR North, Range THIRTEEN West, Mount Diablo Meridian;

The South Half of Southeast Quarter of Southwest Quarter, and the South Half of the South Half of Southeast Quarter of Section THIRTY-FIVE; Township FIVE South, Range SEVEN East, Humboldt Meridian;

Lot One (1) and the East Half of Lot Six (6) of Section ONE; Township TWENTY-FOUR North, Range FOURTEEN West, and Lots Four (4) and Five (5) of Section SIX; Township TWENTY-FOUR North, Range THIRTEEN West, Mount Diablo Meridian.

Bids or offers are invited for said property and must be in writing and will be received at the law offices of Mark F. Jones, 622 Chapman Building, Los Angeles, California, attorney for said Administrator, or may be filed with the Clerk of the Superior Court of the State of California, in and for the County of Los Angeles, or delivered to said Administrator personally at 218 Chapman Building, Los Angeles California, at any time after the first publication of this notice and before the making of said sale.

Terms and conditions of sale: Cash in lawful money of the United States of America, ten per cent of the purchase price to be paid on day of sale, balance on confirmation of sale by the Court. Deed at the expense of purchaser or purchasers.

DATED: This 1st day of June, 1937.

JOSEPH GRANAS,
Administrator of the Estate of Herman L. Brown, deceased.

MARK F. JONES,
622 C. C. Chapman Bldg.,
Los Angeles, California,
Attorney for said Administrator.

First publication in Ukiah Republican Press June 9, 1937. 4-3c

NOTICE TO CREDITORS

In the Superior Court of the State of California in and for the County of Mendocino.
In the Matter of the Estate of HENRY JUDSON NASH, Deceased.
No. 6038.

Notice is hereby given to the creditors of, and all persons having claims against the above named deceased to file their claims with the necessary vouchers within six months after the first publication of this notice in the office of the Clerk of the Superior Court of the State of California, in and for the County of Mendocino, or to present said claim with the necessary vouchers within six months after such first publication of notice to the undersigned Executor at his residence at Covelo, Mendocino County, California, or at the offices of Thomas & Thomas, his attorneys, at the Preston Building at Ukiah, California, which last named place this Executor selects as the place for the transaction of business in all matters connected with the estate of said Henry Judson Nash, Deceased.

GEORGE H. ELLS,
Executor of the estate of Henry Judson Nash, Deceased.

THOMAS & THOMAS,
Attorneys for Executor.

First publication in Ukiah Republican Press, June 2, 1937. 3-4c

Hugh L. Preston
ATTORNEY AND COUNSELOR AT LAW
124 Preston Building
Ukiah, California

Roofs of All Kinds
Built-Up Asbestos Roof
Tar and Gravel Roof
Composition Roof
and Wood Shingles
BY INSURED ROOFERS
H. G. Runkel
111 West Perkins Street, Ukiah
Phones: Office 102, Res. 151-W

NOTICE TO CREDITORS

All persons having claims against JAMES BRAMLET MANNON, also known as JAMES B. MANNON and J. B. MANNON, deceased, are required to file them with the necessary vouchers, in the office of the Clerk of the Superior Court of the State of California, in and for the County of Mendocino, at Ukiah, California, or to present them, with the necessary vouchers, to the undersigned executrix at the offices of MANNON & BRAZIER, at Ukiah, California, all within six months after the 19th day of May, 1937.

HILDA B. MANNON,
As executrix of the last will and testament of said decedent. 1-4c

Phone 59-J — North State St.
SEQUOIA HOTEL
AL McCABE, Prop.
First-Class Furnished Rooms
Hot and Cold Water in Rooms
75c and $1.00
UKIAH, CALIFORNIA

Attorney I. M. Brazier was in San Francisco the first of the week on legal business.

Dr. R. D. Withrow
Dentist
Republican Press Building
Phone 446

Frank Mitchell
GENERAL CONTRACTING
House Moving
Phone 304-W — Ukiah, Calif.

Business Phone 180
C. E. WALLETT
ELECTRICIAN
ELECTRICAL WIRING AND REPAIRING
517 South Oak St., Ukiah



MITCHELL'S CREAMERY
North State Street



Press Wantads always get results—Widest circulation—First in reader interest

Ukiah Republican Press

Ukiah, California

PRINCIPAL IS ILL, RESIGNS

T. S. Van Vleet Of Redwood Valley Is To Retire

Special Correspondence of The Press

REDWOOD VALLEY, June 8.—Graduation exercises of the local elementary school will be held Monday evening June 14. It is the largest class in many years. Those who are to pass on to a higher education and who will receive their diplomas are Toline Aldo, John Howland, Hazel Williams, Wilda Boyd, Edith Laforet, Mary Orr, Roselyn Gullickson, Frances Thompson, Roy Stafane, Francis Wise, Teddy Torngren, Dorothy Britton, Leta Lalonis, Doris Dance, Helen Stillwell, Beulah Dance, Helen Peaslee, Gene Locatelli, Kenny Stillwell, Albert Dockins.

Principal Resigns.

At a recent school trustee meeting the resignation of Principal T. S. Van Vleet was accepted. The rest of the present faculty, H. Reilley, Harriet Finne and Florence Rains were employed for the coming year. H. Reilly will assume the position as principal and teacher of the seventh and eighth grades. This will leave a vacancy for the fifth and sixth grades which as yet has not not been filled. Mr. Van Vleet, who has been principal of the school the past four years, has been a successful instructor and, with his ability and years of teaching, ranks high as an educator, but owing to his health has found it necessary to give up teaching.

It Was His Birthday.

A joint birthday dinner party was held Sunday at the home of Mr. and Mrs. Chas. Britton when L. M. Manger, of Redwood Valley, and Mrs. Jack Pearson, of Clear Lake Oaks, celebrated their birthday. Mr. Manger is the father of Mrs. Britton and was 73 years old. Mr. and Mrs. Britton and Mrs. Manger, her mother, who were hostesses, welcomed the following guests: Aladina Martinella, Oscar Martinella and son Lewis, Nello Papucci, Ukiah, Mrs. George Bowers and George Manger, San Francisco; Mr. and Mrs. T. Wilson, Mr. and Mrs. Harry E. Reed, Miss Dot Britten and Mr. and Mrs. Chas. Britton, of Redwood Valley. The afternoon was passed in dancing, with Nello Papucci and George Manger furnishing the music and the social hours were concluded with felicitations and good wishes to the guests of honor.

Had An Outing.

The 4-H Boys, 14 in number, had a real get-together picnic Friday afternoon which lasted until Saturday afternoon. Harry Reilley, the leader, had planned the little camping trip for the boys at Jack Smith creek, near the J. Lee Smith ranch. A. J. Frye was left in charge of the boys. Fishing was the main sport.

Lady Was Stricken.

Mrs. W. Stillwell, who lives near Laughlin, was taken suddenly ill a week ago and was taken to the County Hospital for medical attention. She gradually grew worse and the third day was taken to Howard Memorial Hospital, where Dr. Babcock found the appendix had burst a few days before. He performed an emergency operation and although her condition is very grave and Dr. Babcock with two special nurses, is doing everything possible in the case, Mrs. Stillwell has endured intense suffering throughout her illness. She is the mother of nine children, the oldest but 15 years. Her friends and those who have been much interested in the case are hoping for her own sake and that of her devoted family she will recover.

Rev. and Mrs. Max Stowe were visitors at Sunday school, Mr. Stowe having charge of the church service following Sunday school hour.

Mrs. K. J. Neeley and Mrs. Durkin motored up from Guerneville Thursday for a brief visit in the R. Yarbrough home.

All Were Quarantined.

Mr. and Mrs. Farrell Anderson went to Oregon two weeks ago for their household furniture and on arriving at Ashland found five of the immediate relatives quarantined with scarlet fever. They enjoyed a visit with Mr. Anderson's parents at Talent. Before returning home they took a trip to Crater Lake, which they found very beautiful, still surrounded with about 20 feet of snow. Enroute to the lake they saw a black bear which had traveled down from its mountain cave looking for food. The Andersons, with others driving past, threw food to the hungry beast without tarrying to watch it.

Was At Convention.

Mrs. Annie Jones returned Sunday from attending the State P. T. A. convention held in Los Angeles. Mrs. Jones is the president of the local association and stated 2000 registered at the convention. Mrs. Jones was away a fortnight and during that time had the pleasure of meeting many old friends. One of her outstanding pleasures while in Los Angeles was attending a luncheon given by the Encino Study Club, a society which she organized 10 years ago.

Back At Laughlin.

Mrs. L. M. Burkheim, who passed the winter months in Ukiah has returned to her home at Laughlin. She was accompanied by her daughter, Mrs. Frank Wetzel, of Los Angeles, who will be with her mother several weeks. Mrs. Oscar Fredrickson, of Piedmont, and Mrs. Alice Hammond, of Los Angeles, motored up with Mrs. Wetzel for an over-night visit.

Is To Move.

Jack Thompson, who has served as section foreman at Laughlin the past 17 years and who has taken permanently the position as roadmaster on the N. W. P. from Sausalito to Santa Rosa, will move his family to San Rafael where they will make their home.

George Orr arrived Saturday from a 10 days' visit with relatives in different parts of Oregon. Mr. Orr lived there when a boy and while on his visit had the pleasure of renewing old-time friendships.

Back To City.

Mrs. F. Schoenleitner returned Sunday to San Francisco after two weeks passed at her country home here.

Called On Mother.

Mr. and Mrs. Donald Kurtz and family and Jack Kurtz, of the bay district, enjoyed last weekend with their mother, Mrs. Lydia Kurtz.

Went To Ceremonies.

Mr. and Mrs. R. Yarbrough and son, Lloyd, accompanied by their daughter, Mrs. John Arndt and her husband, who just returned from a wedding trip to the northern states, were in San Francisco for the bridge opening. Mr. and Mrs. Arndt remained in San Francisco where they will make their home.

Educator Better.

T. S. Van Vleet, who has been in Ukiah General Hospital the past two weeks with pneumonia, is improving nicely.

On Short Visit.

Mr. and Mrs. Clarence Jordan and George Jordan came up from Alameda for a few days visit in the Nels Nelson home. The Jordans motored up in their new Oldsmobile sedan.

Drove To Redway.

Mr. and Mrs. Harry Reilley, who recently purchased a coupe, motored to Redway recently to enjoy the weekend holiday with Mrs. Reilley's parents, who have a summer home there. The Reilleys were accompanied by Mr. and Mrs. Roy Williams and daughter, Hazel, who were their guest.

Had An Outing.

Mrs. Nels Nelson, Miss Anna Nelson, Mrs. Vera K. Watson and Miss L. Kistler picnicked at Camp Beauty, a lovely resort north of Willits on the Redwood highway. The affair was planned by Mrs. Nelson for the birthday of Mrs. Watson and Miss Kistler.

Mendocino Redwood Adorns A Cafeteria

(Mendocino Beacon)

At the famous Golden Rule Cafeteria, Los Angeles, is a beautiful section of a 1400-year-old Sempervirens Redwood which receives a great deal of attention from thousands of people who weekly enjoy the novel and friendly cafeteria services. The redwood, according to a sign, was presented by the Union Lumber Company, and was cut on the company's holdings in Mendocino county. As the dining room at Clifton's has been decorated to resemble a forest, with redwoods from Santa Cruz ornamenting it, an old mill wheel and other interesting attractions the Sempervirens section is an appropriate feature and conveys a thought of the majesty and beauty of the Mendocino forests.

Redwood Empire Men Attend Housing School



OAKLAND.—Building materials dealers and salesmen from the Redwood Empire are among the 200 building industry representatives who are attending a Housing Guild training conference here, under the auspices of Johns-Manville. During the 10-day meeting a plan will be outlined for organizing local Housing Guilds to serve as headquarters for information and service in the interest of better housing. In the picture, left to right, are: E. L. Caccaglio, San Rafael; Frank N. Little, Larkspur; and Herman Runkel, Ukiah.

SUN VENTURE COST FORTUNE

One Hundred Thousand Dollars Spent Trying For Oil

The last evidence of the determined attempt to develop oil at Point Arena was removed when the steamer Shasta, one of the largest vessels ever to enter Pt. Arena port, called to take out the oil drilling machinery and pipe of the Sun Oil Company. This machinery had been stored near Point Arena the past three years.

Oil Long Sought.

Some half dozen attempts have been made in the past 40 years to develop oil at Point Arena. Evidence of oil is apparent along the shore line south of this port. None of the wells drilled brought in oil in paying quantities.

Spent Large Sum.

The Sun Oil Company spent in the neighborhood of $100,000 in development work and also had options on much acreage, expecting oil might be secured over quite an area.

MITCHELL'S HAS SODA FOUNTAIN

An attractive new soda fountain and lunch counter have recently been added to Mitchell's Creamery, with a long row of red cushioned seats placed at a comfortable height facing a broad counter and opposite a large mirror, below which glistens equipment of monel-metal. Enlargement of the store to accommodate the ever-increasing number of customers stopping along the highway route was made by utilizing space formerly taken by office and storeroom, which are now at the rear of the building. Added shelf room for groceries has also been made available.

Woodsman Paid For A Violation

Clifton Van Winkle, who has been working in the Caspar woods several years past, was arrested last week by Deputy Fish and Game Commissioner Ovid Holmes for fishing without a license. Mr. Van Winkle appeared before Judge C. A. Larson in Willits and entered a plea of guilty and was fined $25, which was paid. His fishing pole and basket were confiscated by the court and turned over to the Fish and Game Commission to be disposed of.

SAW IT ALL

Mrs. Ellen McCarthy tells of her trip to the Golden Gate bridge as one of her most thrilling experiences. She was fortunate in making the tour with her son, Edward McCarthy, who, as engineer on the electrical staff, took her through the control rooms as well as seeing that she missed none of the special Fiesta features.

TROPHIES ON FLOAT STOLEN

Vandals Loot Lake Exhibit At Recent Bridge Fiesta

(The Lakeport Press)

Many Lake county residents were disappointed when the Lake county float failed to make its appearance as scheduled at the Regatta. However, it was no fault of Julius Paulson, who so generously donated the truck for the float. Due to the width of the float a special permit had to be obtained from the state highway department to allow the float on the highway and for some unknown reason the permit failed to reach Mr. Paulson.

Vandals Looted It.

The float was dismantled in San Francisco and the truck was driven up Sunday with what was left of the float after thieves had stripped it of the outboard motor, deer horns and other loaned articles used on the float.

Losses Suffered.

Policemen and soldiers were stationed in the parking lot where the floats were ordered parked after the parade but they failed to see the culprits who could not resist the temptation of taking the articles. The outboard motor was donated by Harold Hoberg and Edgar Mason and the deer heads were donated by the Oasis resort on Hopland mountain.

A FAMILY REUNION

Mr. and Mrs. A. H. Hurlock and their daughter, Connie, enjoyed a visit with Mr. Hurlock's mother, Mrs. Agnes Hurlock, of Santa Clara and friends of San Jose at Mt. View following Fiesta activities in San Francisco.

Virgil Stinehoff, Traffic Officer on the Bay bridge, concluded a visit with his mother, Mrs. Susan Stinehoff, and returned to his duties Thursday morning.

SOMEWHAT IMPROVED

The condition of F. L. Bechtol, who has been ill the past two weeks, is considerably improved.

Attorney Wayne P. Burke was on a legal mission in Fort Bragg Saturday.

WORK EXHIBITED

Miss Bernice Vassar, of Laytonville, who graduated from Ukiah high school several years ago, has been honored by having an oil painting exhibited at the Memorial building at the Civic Center, San Francisco.

IMPORTANT
MEETING
Associated Farmers
of
Mendocino County
HIGH SCHOOL AUDITORIUM
Wednesday at 8 p. m.
June 9th
Phillip Bancroft will speak on importance of organization of farmers and merchants
ALL FARMERS AND BUSINESS MEN SHOULD ATTEND

JUST RECEIVED
LARGE SHIPMENT OF GOOD
USED
Chesterfield Sets
Dressers
Stoves
Also real bargains in used Bathroom Sets
COME IN AND LOOK AROUND
COHEN'S
Second-Hand Store
307 South Main St., Ukiah
Furs of All Kinds
BOUGHT
Highest Market Prices Paid
COHEN'S
Second-Hand Store
South Main Street

Easy TO CUT FOOD BILLS

this MODERN ELECTRIC way

Do you know about "cold pack" canning of fruits and vegetables? It is easy to do the simplified electric way. And you will be surprised and pleased with the money you can save on foods you preserve yourself.

Here is how it is done with the hard work made easy by the modern electric range. You wash the fruit or vegetables. Then place them in the jars on a broiler pan. You put the jars and pan in the oven of the electric range cold and process in the jars. The electric range oven with its automatic temperature control simplifies other canning methods because it eliminates pre-heating of the jars and the tiresome watching and stirring while preserving.

The modern electric range with heat that is measured with the accuracy of electricity can simplify all of your cooking. Come in and learn the facts about electric cookery. You can afford to cook this clean, accurate, time and money-saving electric way. Prices as low as $95 plus easy terms.

SEE YOUR DEALER OR
P·G·and E·
PACIFIC GAS AND ELECTRIC COMPANY
OWNED, OPERATED AND MANAGED BY CALIFORNIANS
ELECTRIC COOKING WATER HEATING 1¢ Per Kilowatt Hour Combination Rate CHEAPER NOW IN CALIFORNIA
127-637

STATE
UKIAH — PHONE 55
TODAY & TOMORROW BIG 2 HITS
WEDS, THURS - JUNE 9, 10
A NEW GRACE MOORE SINGING CLASSIC AND JAZZ . . .
Imagine Her Going To Town On "Minnie The Moocher"
MUSIC and ROMANCE
Grace MOORE in Columbia's
"WHEN YOU'RE IN LOVE"
with CARY GRANT
ALSO GUY KIBBEE · TOM BROWN · LUCIE KAYE JIM HANVEY Detective
FOX NEWS with LEW (GRUNT 'N GROAN) LEHR

Final Ukiah Merchants
GIFT NIGHT
FRIDAY, JUNE 11
Many Big Gifts
Stage Entertainment
Courtesy of
Bechtol Hardware Co. . . . White House
Seaver Motor Co. . . . Davis Shoe Store
Ukiah Furniture Co. . . . George's Buffet
P. H. JOSEPH . . . R. A Enright
Reed Market . . . Maple Cafe
Slim Gardner's Cavern
Screen: Robt. Armstrong, Sally Eilers in Peter B. Kyne's Air Story "Without Orders"

SAT Only June 12
Bargain Matinee 2 P. M.
MAJOR 2 FEATURES
2 SCRAPPY SEA-DOGS!
"SEA DEVILS" Too Tough for Their Own Good!
with VICTOR McLAGLEN PRESTON FOSTER
Added Feature
DICK FORAN · HELEN VALKIS BLAZING SIXES
Terrytoon — News
WHITE HOUSE presents
Last Popeye Club Meeting
1:15 Prizes!
New Chapter "Dick Tracy"—Matinee Only

SUN, MON - June 13, 14
CONTINUOUS SHOWS SUNDAY 2 TO 11 P.M.
STAND BY.. MR. and MRS. AMERICA
Here's "Flash" Winchell and the old Maestro .... Ben Bernie .... burning up Broadway with the most tuneful musical of the year!
"WAKE UP and LIVE"
WITH WALTER WINCHELL BEN BERNIE
ALICE FAYE
PATSY KELLY
NED SPARKS
JACK HALEY
Grace BRADLEY
Walter CATLETT
AND ALL THE LADS
20th CENTURY FOX PICTURE
ADDED
MICKEY MOUSE
"Mickey's Amateurs"
PETE SMITH SPORT
COLOR TRAVELOG
NEWS EVENTS

LIMITED ENGAGEMENT — ONE DAY ONLY
Tuesday, June 15
BENEFIT CATHOLIC LADIES
Simone SIMON
James STEWART
portraying a love that will live forever
in
"SEVENTH HEAVEN"
with JEAN HERSHOLT
ADDED PLEASURES
OSWALD CARTOON, "MUSIC HATH CHARMS"
STAR REPORTER REEL — FOX NEWS

This Week
The Press Has
14 Pages

UKIAH REPUBLICAN PRESS

THE LEADING NEWSPAPER OF MENDOCINO COUNTY

In Ukiah
Everyone Reads
The Press

Circulation of The Republican Press exceeds that of any newspaper published in Mendocino County and is a paid circulation.

UKIAH, MENDOCINO COUNTY, CALIFORNIA, JUNE 9, 1937 SECTION TWO VOLUME LV—No. 4

GALA FLOAT STIRRED PRIDE

Recreation And Beauty Are Mendocino's Offer At Fiesta

Mendocino county may well be proud of the outstanding beauty and originality of its representation in the history-making celebration of the Golden Gate Bridge Fiesta in San Francisco. The float, sponsored by the county and its cities, clearly painted a picture of the beauty and recreations of Mendocino, causing the announcer and commentator to exclaim excitedly that something of rare beauty was approaching when it arrived at the reviewing stand. The audience warmly agreed with him by applauding and cheering.

Perfect In Detail.

The figures were cleverly costumed and were especially attractive in the electric parade Saturday night, receiving much applause and compliments. Orchids to Norman Buhn for his selection of girls and his wise judgment in handling the program! Much time was spent supervising the float, which had to be carefully checked for detail to fit the history of Mendocino county.

Story Depicted.

On sight the living tableau presented a story of Mendocino. There was an Indian squaw and her papoose resting on a mountain side, a young and beautiful Indian maid standing nearby, a girl intent near a stream, fishing, a huntress in bright red hat and sweater, a girl in cool blue bathing suit, a girl playing golf, and a sailor girl. Parts were accurately portrayed by Mrs. Geo. Miller, Ukiah, Indian squaw; Dorothy Wilsey, Covelo, Indian maid, Millie Morgan, Willits, angler; Delpha Cardey, Yorkville, modern Diana; Edith Swanson, Mendocino City, bathing girl; Constance Hurlock, Ukiah, golf exponent, and Rosalyn Fonville, Fort Bragg, sailor lass.

Mendocino Line-Up.

Hopland high school band, with its record of every one of the 53 pupils of the school taking part, and dressed in showy red and white, led the Mendocino contingent in fine marching form. Next came the drum and bugle corps of Willits high school in rythmic drill and then the float, a real invitation to all who saw it to enjoy Mendocino's varied fields of recreation.

Happy To Take Part.

Participants from the county were comfortably housed at the Golden State Hotel and enjoyed everything to the fullest, during their stay in San Francisco, most especially the opportunity to sell Mendocino county to the people and visitors of San Francisco.

FARES
For Coach Travel from Ukiah

TO	One Way	Round Trip
San Francisco	$2.45	$4.25
San Rafael	2.00	3.60
Novato	1.75	3.15
Petaluma	1.55	2.80
Santa Rosa	1.25	2.25
Healdsburg	.95	1.75
Cloverdale	.60	1.10
Willits	.55	1.00
Fortuna	3.05	5.50
Eureka	3.45	6.25

LONG LIMITS
Tickets good in Coaches only. Ask the Agent for first class fares good in sleeping cars.

Northwestern Pacific
Redwood Empire Route

NO OFFERS FOR WOOL REPORTED

Leon Shelton, rancher in the northern section of the county, finished shearing his sheep this week and has sold the wool to a Ukiah buyer at a price considerably above the present market. Mr. Shelton made the sale several weeks ago at a time when buyers were offering high prices. Since then the market has slumped and no one is making any offers.

Tourist Traffic Is Found Too Great

Between 10,000 and 15,000 persons, it is estimated, poured into Lake county over the Memorial Day holidays only to find all accommodations had been exhausted, even to the last "spare bedroom" and were forced to continue into other areas. Between 18,000 and 20,000 others were housed, fed and given recreational facilities during the vacation rush.

INDIAN IN JAIL

David Wilburn, 40, Mendocino county Indian, convicted of disturbing the peace, entered Sonoma county jail to serve a 90 days' sentence given by Justice of the Peace G. R. Redwine, of Round Valley, recently.

DANCE AT SPRINGS

More than 70 guests were entertanied at Orr's Hot Springs during the holiday weekend, when Kelly's Vagabonds supplied swingtime music for dancing.

LARGE GRADE CLASS EXITS

62 Diplomas To Be Given Graduates Tomorrow

Graduation exercises at Ukiah Grammar school will be held tomorrow evening at eight o'clock with 62 pupils ranged on the auditorium platform.

Program Of Patriotism.

Americanism will be emphasized throughott the following program: March, by the band; overture, band and orchestra; march of the graduates; "America the Beautiful," class; invocation, Rev. Claude F. Mosher; American Legion Award presented by Ray Rollin Wilson; "On the Lagoon" and "Beautiful Dreamer" by Girls Glee Club; "History of the Flag," Rene Sanchez; "Pledge of Allegiance," Mary Dale Folsom; "Good Americans," Bobby Sandelin; "Respect Due the Flag," Rodney Pacini; two selected numbers by the band; awarding of diplomas by E. Neuhaus; and lastly "Class Song" in unison singing by the graduates.

Honor Graduates.

The 10 receiving diplomas with honorable mention are Mary Dean Lindsley, Bettyann German, Barbara Evelyn Conoly, Catherine Anne Thomas, Mary Dale Folsom, Elizabeth Jean Dunham, Robert G. Sandelin, William Wada, Keith Leonard and Arthur Beverly Broaddus.

Also Graduating.

Completing the list of graduates are: Mary Edith Morgan, Frances Gail Green, Joella Starke, Virginia Cecconi, Barbara Jean Allen, Marjorie Elleen Fletcher, Chrystal Mae Gowan, Helen Gibson, Mary Elizabeth Purdy, Lila June Romer, Joan Hovey, Amy Melander, Ethel May Sjoberg, Jean Sweet, Christine Norris, Violet Howie, Georgina Turner, Myrtle I. Pittman, Nellie Bickford, Barbara Sjoberg, Ruth Briggs, Carolyn Ann Bell, Buna Carpenter, Rene Sanchez, Bobby Mitchell, Eugene Lawson Davis, Carlton Earl Clarke, Ulis Briggs, Clarence Coats, Jack Zimmerman, Earl Richey, Mark King, Jr., Harland Stewart, John Saunders, Bob Bonnifield, Calvin Foster, Rodney Pacini, Forrest Reuel Buerer, Buddy Smith, Leanord Smith, William Grandi, Ralph Hickey, Walter Eversole, Remo Rampone, Grant Bennett, Eugene Marcheschi, Charlie Rowley, Leo Bartolomei, Clarence Sackett, John Harvey Kellogg, Ernst Neuhaus, Jr., and Pierce Lyon.

The Ushers.

Chosen to serve as ushers are Bob Sandkulla, Norman Williamson, Rhea Wenglein, Stella Broggi, Bobby Roberts and Evelyn Goodwin.

Indications Are Golden Gate Bridge Is To Easily Carry Its Indebtedness

Financing the Golden Gate Bridge is off to a flying start. In its first four days of operation the huge span, handling the abnormally large flow of fiesta and weekend traffic, has earned its keep more than three times over. Figures released by Roy West, auditor, showed the bridge provided a gate crossing for 145,000 automobiles between its opening at noon Friday and a checkup at noon Monday.

36,500 Is Average.

The average for each of the four days was 36,500 cars—against the 10,000 a day needed to provide the $5,000 which will pay all operation, maintenance, interest and bond redemption costs. Daily traffic figures for the bridge, in 24-hour periods from noon to noon, were: Friday-Saturday, 31,800; Saturday-Sunday, 39,100; Sunday-Monday, 41,000, and Monday-Tuesday, 33,500. Complete figures on the number of pedestrians who have thus far paid their nickels for the greatest hike in the world are not available.

Report Held Up.

Computation of the number who used the bridge on "Pedestrian Day" will be held up pending a report from the fiesta committee on the number of souvenir tickets sold. It is estimated the first day sent more than 200,000 hikers across the bridge.

Those Who Walked.

On the three succeeding days the pedestrian totals were: Friday-Saturday, 14,016; Saturday-Sunday, 14,984; Sunday-Monday, 15,723. Collapse of the coin-box system made a count by hand necessary and has delayed computation of pedestrian traffic.

A Young Fisherman Accidentally Shot

James Clausen, 14, who lives in Berkeley, was fishing in the Hearst section the first of this week and, in his luggage, had a revolver in addition to his fishing tackle. While he was climbing over the rocks the gun was discharged, the bullet striking him in the right leg. It clipped off a small portion of bone and severed an artery. He was taken to Howard Memorial Hospital, Willits, where he is getting along as well as could be expected.

WON HONORS

George Wenglein, Jr., has been made a member of Tau Delta Phi fraternity, San Jose Teachers College. High scholastic ratings make membership in the society possible.

2 Oregon Bankers Visited Old Friends

Mr. and Mrs. R. F. Williams and son, Jos. F. Williams, of Marshfield, Oregon, stopped off in Ukiah, Thursday, after having been at the Bridge Fiesta, to see Mr. and Mrs. A. R. O'Brien. R. F. Williams is President and Jos. F. Williams is Cashier of The Coos Bay National Bank, one of the largest privately owned financial institutions in Oregon. R. F. Williams has been in the Banking business in Southwestern Oregon more than 45 years.

LEAVING UKIAH

C. H. Duncan, following the death of Mrs. Duncan, has gone to Burlingame where he will make his home with his daughter, Mrs. Rena Benjes. For many years Mr. Duncan was cashier of the First National Bank here and his home has been in Ukiah more than a half century.

WITH VEVODA COMPANY

Miss Valberta Eversole has taken a position as bookkeeper with the Vevoda Motor Sales.

Judge H. L. Preston was at Fort Bragg the last of the week, being called there to look after the interests of clients.

CALF KILLER GETS 5 YEARS

Convict From Mendocino Has Sentence Set By Board

The San Quentin term of Harold Bettinger was fixed at five years at the June 1 meeting of the Board of Prison Terms and Paroles. Mr. Bettinger is the Carmel author who was sentenced to state's prison for grand theft, for taking and killing a Jersey calf belonging to Frank Leonard near Fort Bragg in May of last year. He was received at the prison June 13, 1936.

Was Writing A Book.

Mr. Bettinger, accompanied by his wife, had come into the coast section a short time before his arrest and had taken possession of a cabin belonging to his father, a former resident of that section. He was gathering material for a book, according to his statement to the court.

Was Hard Up.

Their funds exhausted, the calf was butchered to provide food. On arraignment Mr. Bettinger pleaded guilty. His petition for probation was denied on recommendation of Probation Officer A. D. Scott.

Sportsmen Plan An Abalone Feed

(Fort Bragg Advocate)

The annual abalone feed, sponsored by the Fort Bragg Associated Sportsmen, will be given Sunday, June 13. As there are exceptionally low tides all during the week sufficient abalones will be secured by members of the club to feed a large crowd.

TO SERVE HERE

Court Reporter Hale Prather went to Eureka Sunday to take the place of his brother, Court Reporter Harvey Prather, of that city for a week. City Manager Fred Bosworth will be available to do the work here during his absence.

"BILL" WHITNEY BUYS AUTO CAMP

Judge W. F. "Bill" Whitney this week purchased from Mr. and Mrs. Ray H. Lewis their 40-acre auto camp known as Camp Lewis, eight miles north of Willits. Mr. and Mrs. Lewis will continue to occupy the property for some time.

Senator G. M. Biggar Works Constantly

Senator Geo. M. Biggar, of Covelo, was in the city Thursday enroute to Sacramento where he was looking after road matters. Senator Biggar has actually done more for Mendocino county than any member Mendocino county has had in the state senate. He is untiring in his efforts to advance the interests of this county and works for all sections impartially.

Miss Mary Messick Is Out Of Hospital

Mr. and Mrs. Walter H. Messick returned from San Joaquin county the first of last week where they had gone to visit relatives of Mr. Messick. On the return from San Francisco they were accompanied home by Mary Messick, who has been in a San Francisco hospital a number of weeks. Miss Mary is considerably improved and universal hope here is she may continue to get better.

REPAIRS ARE MADE ON SPAN

Rock Creek Bridge Is Made Safe—Trucks Using It

The temporary bridge over Rock creek, built to replace the old and weakened structure, was completed last week and opened to traffic, so all highway travel, including heavy trucks, is now going through without delay.

Became Unsafe.

The old bridge was built to carry loads of not more than 8 to 10 tons and of late years has been subjected to the strain of carrying trucks and trailers weighing up to 40 or 50 tons. This overloading had its effect and the bridge finally showed signs of giving way, making it unsafe for the heavy trucks.

Is Only Temporary.

The new bridge is designed as a temporary structure, but will carry the load until such time as the highway department can design and build a permanent structure worthy of the present day traffic.

Wayne P. Burke
ATTORNEY AT LAW
Republican Press Building
Ukiah, California

REDUCE AND LIKE IT
Watch your measurements go down by our exclusive methods of reducing . . . No drugs . . . No harmful manipulations . . . No radical diets . . . Simple, easy, quick . . . Easy payment contract. Take a year to pay; no interest charges.
Dr. Allyn's Vital Health Process
CHIROPRACTIC HEALTH CENTER
404 South State Street, Ukiah, Phone 241

THE
UKIAH FARMERS' CLUB
IS HEADQUARTERS FOR

Builders Hardware	Galvanized Iron
General Hardware	Egg Mash
Plows	Feeds
Paint	Fertilizers
Pressure Systems	Sprays
Gas Engines	Lumber
Motors	Doors
Wire Screen	Windows
Roofing	Plaster Board
Pumps	Groceries

If you are in the market for anything for the ranch you can get it at The Farmers' Club
PHONE 725
GROCERIES — HARDWARE
FEED — LUMBER
Buy It All At One Call!

Count the Features · · Count the Savings · · and
CHOOSE CHEVROLET

NEW HIGH-COMPRESSION VALVE-IN-HEAD ENGINE—Much more powerful, much more spirited, and the thrift king of its price class.
PERFECTED HYDRAULIC BRAKES (with Double-Articulated Brake Shoe Linkage)—Recognized everywhere as the safest, smoothest, and most dependable brakes ever built.
IMPROVED GLIDING KNEE-ACTION RIDE* (at no extra cost)—Giving what millions of Knee-Action users say is "the world's safest, smoothest ride."
NEW ALL-SILENT, ALL-STEEL BODIES (with Solid Steel Turret Top and Unisteel Construction)—Wider, roomier, more luxurious, and the first all-steel bodies combining silence with safety.

It's the only low-priced car that brings you all these motoring advantages—the only low-priced car that gives you such outstanding beauty, comfort and performance together with such exceptional operating economy.

*Knee-Action and Shockproof Steering on Master De Luxe models only. General Motors Installment Plan—monthly payments to suit your purse.
CHEVROLET MOTOR DIVISION, General Motors Sales Corporation, DETROIT, MICHIGAN

THE ONLY COMPLETE CAR—PRICED SO LOW

Vevoda Motor Sales Company
North School at Smith Street, Ukiah

IMPORTANT NOTICE

ALL TAXPAYERS, whether delinquent or not, should carefully examine the Delinquent Tax List, as errors are liable to occur which if not discovered in time, would cause inconvenience to parties concerned.

Section 3773 of the Political Code reads as follows: WASTE PROHIBITED. When lands have been sold, or shall hereafter be sold, to the State of California, by reason of non-payment of taxes, no owner or claimant of such lands, nor any other person, shall remove or destroy any building, fixture or other improvement on such lands or cut or remove any timber, or do or cause to be done any other act which shall tend permanently to impair the value of the lands or the value of the improvements thereon; PROVIDED, the provisions of this section shall not apply when such lands have been redeemed from sale or such lands have been sold and disposed of by the state. Violations of any of the provisions of this paragraph of this section shall constitute a misdemeanor.

DELINQUENT TAX LIST
in and for the
COUNTY OF MENDOCINO
STATE OF CALIFORNIA
For County Taxes Levied in the Year 1936 for the Fiscal Year 1936-37

DEFAULT HAVING BEEN MADE in the payment of taxes levied in the year 1936 for the County of Mendocino, for the fiscal year ending June 30th, 1937, upon the real and personal property in the DELINQUENT LIST hereinafter given:

NOW, THEREFORE, I, GEO. W. DAVIS, Tax Collector in and for the said County of Mendocino, by virtue of the authority in me vested by law hereby give PUBLIC NOTICE that unless the total of all taxes, assessments, penalties and costs, as shown on the list below, opposite the description of the property delinquent, be paid on or before the sales date given below, the real property upon which such taxes are a lien (except any lot, piece or parcel on said list which has heretofore been sold to the State), will BY OPERATION OF LAW, be sold to the State of California on the

29th day of June, 1937

at the hour of 10:00 o'clock A. M., in the office of the Tax Collector, at the Courthouse in the City of Ukiah, County of Mendocino, State of California.

IMPORTANT NOTICE
PROPERTY TO BE DEEDED TO THE STATE

Special attention is hereby directed to the NOTICE OF DISPOSAL OF PROPERTIES FOR DELINQUENT TAXES OF 1931, published in the Addenda to this list of property heretofore sold to the State and which, in pursuance of law, will on the

29th day of June, 1937

at 10:00 o'clock A. M., be deeded to the State.

GEO. W. DAVIS,
Tax Collector of Mendocino County, State of California.

Dated: June 2, 1937.

The amounts shown opposite each separate assessment in this list include the amount of all taxes, assessments, penalties and costs in dollars and cents due on real estate, improvements and personal property and covers only the entry to which it is attached for the fiscal year 1936-37.

LIST OF ABBREVIATIONS

S. South; N. North; E. East; W. West; N. E. Northeast; S. E. Southeast; N. W. Northwest; S. W. Southwest; E½, East Half; W½, West Half; N½, North Half; S½, South Half; NE¼, Northeast Quarter; SE¼, Southeast Quarter; NW¼, Northwest Quarter; SW¼, Southwest quarter; T. Township; R., Range; Sec., Section; Fr., Fraction; Und., Undivided; Int., Interest; Subd., Subdivision; Beg., Beginning; Com., Commencing; O. P. Addn., Oak Park Addition; Dau. Addn., Daugherty Addition; B. G. Addn., Baechtel Grove Addition; Blk., Block; Bd., Bounded; M. D. M., Mount Diablo Base and Meridian; H. M., Humboldt Meridian; Rd., Road; Tr., Tract; Mt., Mountain; R. V. I. R., Round Valley Indian Reservation; Dist., District; Co., County; Ld., Land; Th., Thence; Min. Minutes; Deg., Degrees; Ft., Feet; In., Inches; Chs., Chains; R. R., Railroad; No., Number; Sly., Southerly; Nly., Northerly; Ely., Easterly; Wly., Westerly; SEly., Southeasterly; SWly, Southwesterly; NEly., Northeasterly; NWly, Northwesterly; Subn., Suburban.

Road District No. 1

LOMBARDY SCHOOL DISTRICT

1—American Redwood Company. SE¼ of SE¼, N½, W½ of SW¼, NE¼ of SW¼ Sec. 10, W½ of NE¼, S½ of NW¼, NW¼ of SE¼, NE¼ of SW¼, SW¼ of SW¼ Sec. 11, N½ of NW¼ Sec. 14, all in T. 11 N., R. 14 W., M. D. M.—S½ of NW¼, SW¼ Sec. 34, T. 12 N., R. 14 W., M. D. M.—Lots 3, 4, SW¼, S½ of NW¼, SW¼ of NE¼, NW¼ of SE¼ Sec. 3, all in T. 11 N., R. 14 W., M. D. M. $572.64

5—Brush, Lena A. NE¼ of NE¼ Sec. 11, T. 11 N., R. 14 W., M. D. M. $6.19

The above property to be deeded to the State, see sale No. 45 in addenda to this list.

19—Wheeler Timber Company. Lots 1, 2, S½ of NE¼, SE¼, S½ of SW¼ Sec. 2, N½ of NW¼, SE¼ of NE¼, NE¼ of SE¼, S½ of SE¼ Sec. 11,—E½ and SW¼ Sec. 14—All of Sec. 15—All Sec. 22—N½ of N½, SW¼ of NW¼, NW¼ of SW¼, S½ of SW¼, NE¼ of SE¼ Sec. 23, all in T. 11 N., R. 14 W., M. D. M.—NW¼, SW¼ of NE¼, N½ of S½ Sec. 22—NW¼ of SW¼ Sec. 23, all in T. 12 N., R. 14 W., M.D.M. $1158.76.

KEENE SCHOOL DISTRICT

31—Standish and Hickey, Inc. SW¼ of SE¼ Sec. 3, T. 15 N., R. 15 W., M. D. M. $1.44

ALDER GLENN SCHOOL DISTRICT

15—Smith, Gertrude H. L. W½ of SW¼, W½ of Lot 7, Sec. 2, Lots 1, 2, 3, 4, 5, 6, 7 and 8, less 1.86 a. conveyed to State of California 68-279 Sec. 3, Lots 9, 10, 11, and 12, S½ Sec. 3, Fr. SE¼, Lots 1, 2, 10, 11 and 12 Sec. 4, E½ of Lot 7, Fr. of Lots 8 and 9 Sec. 4, E½ of NE¼, NE¼ of SE¼, less 1.28 A. conveyed to D. R. and H. M. Kidd Sec 9, NE¼ of NE¼, W½ of NE¼, NW¼ of SE¼, N½ of SW¼, NW¼ less 18.53 A. conveyed to J. A. Curmiskey, Sec. 10, Fr. W½ of NW¼, Fr. SE¼ of NW¼ Sec. 11, all in T. 12 N., R. 14 W., M. D. M.—Fr. SE¼ of NE¼, Fr. S½ of SW¼ Sec. 32, Fr. SE¼ Sec. 32, Fr. S½ of NW¼, Fr. SW¼, Fr. NW¼ of NW¼, Fr. S½ of SE¼, Fr. N½ of SE¼, less 20 A. conveyed to State of California 68-279 Sec. 33, all in T. 13 N., R. 14 W., M. D. M.—W½ of Lot 8, Sec. 2, W½ of Lot 7 Sec. 4, SE¼ of SW¼, less 3.44 A. conveyed to State of California 68-279, and less 0.03 A. conveyed to Mendocino Co. Title Co. 68-283 Sec. 4, NE¼ of NW¼, less 0.19 A. conveyed to Mendocino Co. Title Co. 68-283, and less 6.36 A. conveyed to State of California 68-279 Sec. 11, That part of W½ of NE¼, NW¼ of SE¼, lying E. of County Road, Sec. 9, Fr. Lot 9, Sec. 2, Fr. SE¼ of NE¼, Sec. 10, all in T. 12 N., R. 14 W., M. D. M. Being same land described in Deed of Record in Book 104 of Official Records at page 176, Records of Mendocino County $524.59

ANDERSON SCHOOL DISTRICT

49—Anderson Valley Apple Show and Fair. Lot in Boonville, 138.9 ft. front and 276 ft. 8 in. deep, being same land distributed to said apple show and fair by a decree of distribution recorded in Book 60 Official Records at page 272, Records of Mendocino County, less land conveyed to State of California $13.42

50—Anderson Valley Lodge No. 411 I. O. O. F. Commencing at an iron pin in the center of the road leading from Boonville to Cloverdale which is N. 37½ W. 12.21 chs. from the S line of Sec. 2, T. 13 N., R. 14 W., M. D. M., th. S. 37½° E. 121.3 ft., S. [illegible] to pt. of beginning, thence on the exterior boundaries of land to be described S. 36° 24' E. 102.50 ft., N. [illegible] E. 421.74 ft., N. 36° 24' W. [illegible] ft., S. 50° 40' W. 421.74 ft. to point of beg., being same land described in a deed recorded in book [illegible] Official Records at page [illegible], Records of Mendocino County $8.57

51—Babcock, David E. A portion of the SW¼, Sec. 2, T. 13 N., R. 14 W., M. D. M. Beginning at a stake in the middle of the road marked "M" at the NE cor. of lands conveyed by T. E. Rawles to P. D. Babcock by a deed recorded in book 144 of Deeds at page 29, Records of Mendocino County, thence S. 27° 45' [illegible] W. 10.20 chs. [illegible] to center of [illegible] road, thence [illegible] along the center of said road [illegible] to point of beginning, being same land described in a deed recorded in book 64, Official Records at page 500, Records of Mendocino County $21.86

53—Benson, H. P. et al. SE¼ of SW¼, SW¼ of SE¼ Sec. 21, T. 13 N., R. 14 W., M. D. M. $4.99

69—DeGolia, E. B. SW¼ of NE¼ Sec. 20, NW¼ of SW¼, Sec. 21, all in T. 13 N., R. 14 W., M. D. M. $13.93

The above property to be deeded to the State, see Sale No. 3 in addenda to this list.

81—Hiatt, Sarah. A portion of the E½ of SW¼ 30.47 A. Sec. 12, T. 13 N., R. 14 W., M. D. M. Less about 3 A. in State Highway, being same land described in a deed recorded in Book 52 of Official Records at page 179, Records of Mendocino County $15.27

85—Hodge, Mrs. Madeline P. 1-3, McAbee, Mrs. Arline L. 1-3, Main, Alan D. 1-3. E½ of NW¼ Sec. 10, T. 13 N., R. 14 W., M. D. M. $12.28

113—McGimsey, Chas. A part of NE¼ of SW¼ Sec. 2, Bd. on north by lot of L. L. Ledger, on the east by the east line of said NE¼ of SW¼ Sec. 2, all in T. 13 N., R. 14 W., M. D. M. W. by the E. line of State Highway $2.08

123—Ornbaun, Mrs. Emma T. Fr. N½ of SE¼, Fr. S½ of NE¼ Sec. 12, T. 13 N., R. 14 W., M. D. M. $10.94

128—Ornbaun, Raymond C. SE¼ of SW¼, W½ of SE¼ Sec. 11, NE¼ of NW¼, W½ of NE¼, SE¼ of NE¼, NE¼ of SE¼ Sec. 14, all in T. 13 N., R. 13 W., M. D. M. $13.03

134—Robinson, O. H. Fr. SW¼ of SW¼, and Fr. N½ of SW¼ Sec. 12, T. 13 N., R. 14 W., M. D. M. Less about 1-3 A. sold to State of California 160-200 Less 0.46 A. sold to Mendo. Co. for road purposes and less 0.11 acres sold to State of California 68-172 and less 0.62 acres sold to Stella R. Nichols 83-176 .... $27.43

139—Schaupp, C. L. H. SE¼ of NE¼, N½ of SE¼ Sec. 19, T. 13 N., R. 14 W., M. D. M. $28.47

CON CREEK SCHOOL DISTRICT

172—Dillingham, George B. Undivided ¼ interest in NE¼ of SW¼ Sec. 3, T. 13 N., R. 14 W., M. D. M. $1.39

186—Gravelle, L. E. Lot 1, NE¼ of SE¼, SE¼ of NE¼ Sec. 6, T. 14 N., R. 13 W., M. D. M. $9.63

219—Rawles, E. C. SE¼ of SE¼ Sec. 25, T. 14 N., R. 13 W., M. D. M. $2.70

238—Standish, Miles, Allan M. and Beatrice M., Trustees ½, Hickey, H. B. ½. Lots 1, 2, 4, S½ of NW¼, Sec. 4, T. 13 N., R. 14 W., M. D. M.—Lots 1, 2, 4, W½ of SW¼, Sec. 2, Lot 1, SE¼ of NE¼, E½ of SE¼ and SW¼ of SE¼ Sec. 3, W½ of NW¼ Sec. 11, all in T. 14 N., R. 14 W., M. D. M.—NW¼ of SE¼, N½ of SW¼, SW¼ of SW¼ Sec. 26, S½ of NW¼, SW¼, N½ of SE¼, SE¼ of SE¼ Sec. 27, E½ of E½ Sec. 28, all in T. 15 N., R. 14 W., M. D. M. SW¼ of SW¼ Sec. 29, T. 14 N., R. 14 W., M. D. M.—SE¼ of NW¼, E½ of NE¼, E½ of SW¼, SW¼ of SW¼ Sec. 33, NW¼, S½ of NE¼, N½ of S½, SE¼ of SE¼, Sec. 34, W½ of SW¼, SE¼ of SW¼, SW¼ of SE¼ Sec. 35, all in T. 15 N., R. 14 W., M. D. M.—An undivided ½ int. in Lot 3, Sec. 4, T. 13 N., R. 14 W., M. D. M.—An undivided ½ int. in E½ of SW¼ Sec. 33, T. 14 N., R. 14 W., M. D. M. $232.90

242—Stitt, Edna Teresa 1-3, Smith, Mabel Annie 1-3, Harris, Sarah Beatrice 1-3, under contract to Fagersten, Wallis. NW¼ of NE¼ Sec. 6, T. 14 N., R. 13 W., M. D. M. $2.70

254—Willis, D. B. and Zola R. Fr. part of W½ of NE¼, Sec. 34, T. 14 N., R. 14 W., M. D. M. Being same land described in a deed recorded in Book 19, Official Records at page 265, Records of Mendocino County $6.24

255—Witherell, W. L. Fr. SE¼ of NE¼, Fr. NE¼ of SE¼ Sec. 34, Fr. NW¼, Fr. N½ of SW¼, Sec. 35, Fr. SW¼ of NE¼, Sec. 35, all in T. 14 N., R. 14 W., M. D. M. Particularly described in a deed of Record in Book 178 of Deeds at page 181, Records of Mendocino County $50.79

COUNTS SCHOOL DISTRICT

266—Cook, S. G., Heirs of. NW¼ of SE¼, NE¼ of SW¼ Sec. 24, T. 15 N., R. 15 W., M. D. M. $27.67

288—Standish and Hickey, Inc. NE¼ of NW¼, W½ of NE¼ Sec. 21, T. 15 N., R. 15 W., M. D. M. $20.99

289—Wilson, Nellie A. E½ of NW¼, N½ of SE¼, SE¼ of SE¼, NE¼ of SW¼ Sec. 22, W½ of Sec. 23, NE¼ of NW¼ Sec. 26, all in T. 15 N., R. 15 W., M. D. M. $36.50

GASKILL SCHOOL DISTRICT

319—Lyons, Bert J. S½ of NE¼ Sec. 7, T. 12 N., R. 11 W., M. D. M. $4.63

325—Palmer, Frank. S½ of NW¼ Sec. 8, T. 12 N., R. 11 W., M. D. M. $11.14

The above property to be deeded to the State, see sale No. 13 in addenda to this list.

328—Prather, Lloyd W. SW¼ of SW¼ Sec 9, that portion of S½ of NW¼ Sec. 9, within the enclosure of Whitehall Ranch, Fr. NE¼, Fr. SE¼ of NW¼, Fr. E½ of SW¼, Fr. SE¼ Sec. 8, all in T. 12 N., R. 12 W., M. D. M., excepting from the above 5.58 acres conveyed to the State of California $63.20

INDIAN CREEK SCHOOL DIST.

367—Phelps, Arthur C. and Georgia. N½ of N½ of SW¼ Sec. 16, T. 14 N., R. 14 W., M. D. M. $3.77

371—Ray, Avon C., under option to John E. Holmgren. Fr. SE¼ of SE¼ Sec. 19, Fr. SW¼ of SW¼ Sec. 20, NW¼ of SW¼, SW¼ of NW¼, Fr. NW¼ of NW¼ Sec. 29, E½ of NE¼, NW¼ of NE¼ Sec. 30, all in T. 14 N., R. 14 W., M. D. M. Being same land described in a deed recorded in Book 64, Official Records at page 371, Records of Mendocino County. Also right of way over lands of J. M. Dutro as described in deed recorded in Book 175 of Deeds at page 326, Records of Mendocino Co., also over lands of Standish and Hickey as per deed recorded in Book 160 of Deeds at page 183 said records, also right of way over lands of Earl Prather as described in deed recorded in Book 160 of Deeds at page 182, Mendocino County Records $61.98

378—Standish and Hickey, Inc. Fr. SW¼ of SW¼, sub. to right of way to Van Zandts Sec. 20, Fr. N½ of NW¼, SE¼ of NW¼ Sec. 29, all in T. 14 N., R. 14 W., M. D. M.—Lot 1, 6, 11, 14, 15 Sec. 25, T. 14 N., R. 15 W., M. D. M. NW¼ of SW¼ Sec. 29, T. 15 N., R. 14 W., M. D. M. Including and intending to include all property owned by Standish and Hickey, Inc., in said secs. in Indian Creek School District $10.78

LAUREL SCHOOL DISTRICT

406—McCowen, Hale Jr. SE¼ of SW¼, land only, Sec. 14, T. 15 N., R. 15 W., M. D. M. $2.52

411—Moore, Lit. Lot 11, Blk. 15 in Wendling $4.10

413—O'Brien, Mrs. Clara M. Lots 1, 2, 3, Blk. 6, in Wendling $3.18

416—Pedro, Joe. Lot 10, Blk. 15 in Town of Wendling. Lot 9, Blk. 15, Town of Wendling $2.72

428—Standish and Hickey, Inc. SE¼ of SW¼, SE¼ of SE¼ Sec. 6, NE¼ of NW¼, NE¼, N½ of SE¼ Sec. 7, all in T. 15 N., R. 14 W., M. D. M.—SE¼ of NE¼ Sec. 9, NE¼ of NW¼ Sec. 11, SE¼ of SW¼ Sec. 13, W½ of SW¼ Sec. 14, E½ of SE¼ Sec. 15, all in T. 15 N., R. 15 W., M. D. M. $58.69

429—Stites, H. A. ¼, Ora, Elmer ½, Sturtevant, J. A. ¼. E½ of NW¼, Fr. of W½ of NE¼, Fr. SE¼ of NE¼ Sec. 29, T. 15 N., R. 15 W., M. D. M. Being same land described in a deed recorded in Book 4, Official Records at page 108 Records of Mendocino County $23.32

432—Zanoni, Vincenzo and Zanoni, Mary. Lots 24, 25, Blk. 11 in Wendling $5.56

ORNBAUN SCHOOL DISTRICT

435—Benson, Henry P., Green, Maude B., Blinn, Ruth B., Warner, Francesca P., Haight, Dora B., Benson, John P. W½ of NE¼ Sec. 28, T. 13 N., R. 14W., M. D. M. $4.87

438—Brush, Lena A. SE¼ of SE¼, SE¼ of SE¼ Sec. 1, N½ of N½ Sec. 12, all in T. 11 N., R. 14 W., M. D. M.—Lot 14, Sec. 6, Lots 1 and 2, Sec. 7, all in T. 11 N., R. 13 W., M. D. M. $33.96

The above property to be deeded to the State, see sale No. 21 in addenda to this list.

441—Cashman, W. M. SW¼ of SE¼ Sec. 27, T. 13 N., R. 14 W., M. D. M. $4.87

446—Douglas, D. W. and Hazel G. A portion of SE¼ of SE¼ Sec. 32, T. 13 N., R. 13 W., M. D. M. Beginning at a point 15.18 feet E. of the SW cor. of SE¼ of said Sec. 32, thence N. 15° 17' E. 453.43 ft., N. 29° 15' E. 194.19 ft., N. 19° 36' E. 49.25 ft., N. 4° 04' E. 263.67 ft., S. 60° 56' E. 214.25 ft., N. 50° 15' E. to center of Rancheria Creek, thence up the center of said Cr. to Twp. line, thence W. along said twp. line to point of beginning $4.42

497—Symmes, Hannah C., Critchfield, Alice M., Nelson, Otto W., Nelson, John E., Nelson, Leslie R., 1-5 ea. E½ of SW¼ Sec. 9, T. 11 N., R. 13 W., M. D. M. $4.06

498—Towner, Florence M. SE¼ of SE¼ Sec. 7, T. 11 N., R. 13 W., M. D. M. $1.87

500—Wheeler Timber Company. Lots 11 and 12 Sec. 7, T. 11 N., R. 13 W., M. D. M.—NE¼ of SW¼, SW¼ of SW¼ Sec. 1, S½ of NW¼, S½ of SE¼, SW¼ Sec. 12, N½, NE¼ of SW¼, S½ of SW¼, SE¼ Sec. 13, NE¼, SE¼ of NW¼, N½ of S½, SW¼ of SW¼, SE¼ of SE¼ Sec. 24 all in T. 11 N., R. 14 W., M. D. M. $610.54

501—Wilson, Harry T. Lot 18 Sec. 18, Lots 8 and 13 Sec. 19, all in T. 12 N., R. 13 W., M. D. M. $7.04

SHIELDS SCHOOL DISTRICT

516—Gowan, Byron G. All that portion of the S½ of SE¼ Sec. 11, T. 14 N., R. 15 W., M. D. M., lying southerly and westerly of the center of the channel of Navarro River. Also a portion of SW¼ of SW¼ Sec. 12, T. 14 N., R. 15 W., M. D. M., more particularly described in a deed recorded in book 42, Official Records at page 237, Records of Mendocino County $21.48

530—Standish and Hickey, Inc. SE¼ of NW¼ Sec. 19, Lots 3, 4, SE¼ of NE¼ Sec. 30, T. 15 N., R. 14 W., M. D. M. $4.55

SIGNAL SCHOOL DISTRICT

543—Degolia, E. B. or Bohannon, David D. Lot 3, Sec. 34, T. 11 N., R. 15 W., M. D. M. $3.97

The above property to be deeded to the State, see sale No. 35 in addenda to this list.

564—Standish and Hickey, Inc. Lots 11, 12, 20, Sec. 21, W½ of SW¼ Sec. 22, all in T. 11 N., R. 15 W., M. D. M. $24.65

565—Tovani, P. SW¼ of NE¼, land only Sec. 22, T. 11 N., R. 15 W., M. D. M. $16.79

YORKVILLE SCHOOL DISTRICT

580—Hiatt, Sarah J. A portion of W½ of SW¼, less State Highway Sec. 1, A portion of SE¼ of SE¼ Sec. 2, A portion of W½ of SE¼ Sec. 2, also ¼ a. in NW¼ of NW¼ Sec. 12, all in T. 12 N., R. 13 W., M. D. M. and right of way for pipe line, including and intending to include all property owned by Sarah J. Haitt in said sections in Yorkville School Dist. $17.74

591—Marblehead Land Co. Lots 2, 3, 4 Sec. 31, T. 12 N., R. 12 W., M. D. M. Fr. N½ of SE¼, Fr. SW¼ of SE¼ Sec. 36, T. 12 N., R. 13 W., M. D. M. Lots 2, 3, S½ of NE¼, SW¼ of SE¼ Sec. 6, W½ of NE¼ Sec. 7, NE¼ of NW¼ Sec. 7, NW¼, N½ of SW¼ Sec. 5, E½ of SW¼, Lot 1, N½ of SE¼, SE¼ of NW¼ Sec. 6, all in T. 11 N., R. 12 W., M. D. M. Including and intending to include all property owned by Marblehead Land Co. in said Secs. in Yorkville School District $185.11

The above property to be deeded to the State, see sale No. 41 in addenda to this list.

608—Standish and Hickey, Inc. SW¼ of NW¼, NW¼ of SW¼ Sec. 17, NE¼ Sec. 18, all in T. 12 N., R. 12 W., M. D. M. $13.84

FOUNTAIN SCHOOL DISTRICT

620—Demeyer, Mrs. Anna. Lots 1, 2, Blk. 21, Sub. 1, Cloverdale Park $1.76

The above property to be deeded to the State, see sale No. 56 in addenda to this list.

622—Gardner, Mrs. Mary E. Lots 5, 6, Blk. 24, Sub. 1, Cloverdale Park $1.76

624—Haberfellner, John. Lots 22, 23, Blk. 28, Sub. 1, Cloverdale Park $1.76

628—Schaldach, H. B. Lot 24, Blk. 28, Sub. 1 Cloverdale Park $1.13

629—Smith, Agnes V. Lot 24, Blk. 24, Sub. 1, Cloverdale Park $1.13

The above property to be deeded to the State, see Sale No. 58 in addenda to this list.

631—Dobie, Arthur L., Baumgarten Bros. Lot 39, Sec. 6, T. 12 N., R. 11 W., M. D. M. $3.02

640—Hopper, Dorothy E. Lot 9, E½ of Lot 7 and 8 Sec. 5, Lots 6, 8, 9 Sec. 6, all in T. 12 N., R. 11 W., M. D. M. $25.05

648—Propper, Adolph. W½ of NW¼ Sec. 36, T. 13 N., R. 12 W., M. D. M. $1.68

652—Russ, Frank O. and Pearl Jane. Lot near Sanel Bd. N. by Feliz Creek, south and east by land of Frank M. Howell, west by State Highway. Also beginning at NE cor. tract 2, Duncan estate, thence S. 47° 30' E. 137.43 feet to W. line of State Highway, thence S. 16° 03½' E. 322.40 ft., thence S. 74° W. 100 ft., thence N. 16° 03½' W. 100 ft., thence N. 74° E. 68.93 ft., thence N. 29° W. 269.94 ft., thence N. 75° 30' W. 174.24 feet and thence N. 62° E. 141.36 ft. to pt. of beginning .. $86.07

HOPLAND SCHOOL DISTRICT

663—Banks, Ernest M. Tract of land in Sanel Rancho bd. N. by land of Leek, E. by land of Leek and Brookes, S. by land of Brookes, W. by County road $14.86

670—Dooley, Marvin W. Lot 4 of the Dooley Ranch, according to the map of said ranch on file in the office of the County Recorder, Mendocino County $14.56

698—Perdue, B. C. Lots D, E, F, G and H, N½ of Lot C, Town of Hopland, being same land described in a deed recorded in Book 163 of deeds, page 70 Records of Mendocino County $13.94

709—Savings Bank of Mendocino Co. ½ int., Banks, Ernest M ½ int. Beginning at C. E. Leeks Gate on the E. side of the road leading to C. E. Leek's House, Th. S. 8° E. 13.16 chains, th. S. 73° W. 3.68 chs., th. N. 3° 30' E. 12.40 chs., thence No. 18° 15' E. 1.88 chs. to the point of beginning, being same lands described in deed recorded in Book 146 of Deeds, page 13, Records of Mendocino County $1.80

718—Vica Company of California. Loading platform secured by real estate in Ukiah School District $1.72

SANEL SCHOOL DISTRICT

728—Boye, O. H. Lots 37, 38, 39 of Bell Tract as per official map of said tract on file, records of Mendocino County, Sec. 9, T. 13 N., R. 12 W., M. D. M. $5.42

740—Cooper, Allen and Clara G. Tract in Sanel Rancho Bd. N. and W. by land of Wm. Duncan, S. and E. by land of Vella and Mfiani .. $25.50

741—Cooper, Mrs. Clara. NE¼ of NW¼, W½ of NE¼ Sec. 34, T. 13 N., R. 12 W., M. D. M. Less 1 acre sold to H. Sierck. Less 2 acres sold to E. Schmidt $11.44

744—Crittenden, W. C. et al, under contract to C. L. Tomlinson. Lot 35 Bell Tract, as per official map on file in Mendocino County Records, Sec. 9, T. 13 N., R. 12 W., M. D. M. $2.51

745—Crittenden, Margaret C. 9.61 acres in Sec. 15, T. 13 N., R. 12 W., M. D. M., being same land described in a deed recorded in Book 80, Official Records at page 224, Mendocino County Records $16.87

746—Crittenden, William Clark, Inc., under con. to C. L. Tomlinson. Lot 36, Bell Tract, according to official map on file in Mendocino County Records $2.11

747—Crittenden, W. C., et al, undad contract to Patterson, Chas. L. and Louisa. Lots 10, 11, 16, 17, of Bell Tract, Sec. 15, T. 13 N., R. 12 W., M. D. M. as per official map of said tract now on file in records of Mendocino Co. $8.63

748—Crittenden, William C. NW¼ of SE¼, S½ of SW¼ of NE¼, S½ of SE¼ of NW¼ and N½ of NE¼ of SW¼, less 9.61 a. sold to Margaret C. Crittenden Sec. 15, Lots 19 and 22, Bell Tract Sec. 10, N½, N½ of S½ Sec. 16, All Sec. 17, All that portion of NE¼ of NE¼ Sec. 18, lying E. of W. bank of Feliz Creek 10 A. all that portion of SE¼ of NE¼—30 A., Sec. 18, lying E. of E. bank of Feliz Creek. NW¼, W½ of NE¼ Sec. 20, N½ of NE¼ Sec. 9, W½ of NW¼ Sec. 10, W½ of NW¼, NW¼ of SW¼, SE¼ of SW¼ Sec. 15, SE¼ of NW¼, N½ of NW¼, SE¼, E½ of SW¼ and SW¼ of SW¼ Sec. 9, Lot 4, and SW¼ Sec. 10, Lot 1, NW¼ of NE¼, NE¼ of NW¼ Sec. 15, all in T. 13 N., R. 12 W., M. D. M. Excepting therefrom Lots 10, 11, 16, 17, 19, 22, 26, 27, 28, 30, 31, 32, 35, 36, 37, 38, 39 of the Bell Tract $131.25

749—Crittenden, William C. S½ of NE¼, SE¼ of NW¼, NE¼ of SW¼, and N½ of SE¼ Sec. 15, T. 13 N., R. 12 W., M. D. M. Less that portion thereof described in a deed to Coast Counties Holding and Investment Co., Recorded in Book 64, Official Records at Page 10, Records of Mendocino Co. and less that portion described in a deed to A. M. Shearer and Recorded in Book 3, Official Records at page 157, Records of Mendocino County $9.54

761—Germano, Amilia. N½ of SE¼, Sec. 26, Lot 5, Sec. 25, all in T. 13 N., R. 12 W., M. D. M. $18.79

793—Ornbaun, Raymond C. SW¼ of SW¼ Sec. 12, W½ of NW¼, NW¼ of SW¼ Sec. 13, all in T. 13 N., R. 13 W., M. D. M. $10.54

815—Steiner, Walter J. Lot 6, Blk. 4, Grand Center. Strip of land adjoining Lot 6 in Grand Center on north 30 ft. wide and 125 ft. from Spring St., W. to alley. Lot 5, Blk 4, Town of Grand Center $16.99

822—Van Allen, Victor I. Lot 1, E½ Lots 6 and 7 Sec. 2, Lots 2, 3, 4, 5, 6, 8, W½ of Lot 7, Sec. 1, all in T. 12 N., R. 12 W., M. D. M. SE¼ of SE¼, Sec. 34, T. 14 N., R. 12 W., M. D. M. $21.38

823—Van Allen, Victor I. SW¼ Sec. 35, T. 13 N., R. 12 W., M. D. M. $9.48

LIMA SCHOOL DISTRICT

848—Graham, W. S. Tract in Sanel Rancho, Bd. N. and E. by land of Cowsert, S. by land of Ruddick, W. by County Road and also house and lot on west side of county road $27.65

861—Rawles, E. C. NW¼ of NW¼ Sec. 29, NE¼, E½ of SW¼, W½ of SE¼, Lot 3 and 4 Sec. 30, all in T. 14 N., R. 12 W., M. D. M. $23.05

McDOWELL SCHOOL DISTRICT

872—Allen, Mrs. Cecelia. NE¼ of NE¼ Sec. 33, T. 13 N., R. 10 W., M. D. M. $7.19

878—Conboy, M. J. Lots 6, 7, 8 Sec. 17, T. 13 N., R. 10 W., M. D. M. $6.77

The above property to be deeded to the State, see sale No. 73 in addenda to this list.

881—Dooley, Marvin W. Lot 4-A of Dooley Ranch according to the map of said ranch on file in the office of the County Recorder of Mendocino County $3.01

884—Dini, Filippini. E½ of Lot 6 Sec. 2, T. 12 N., R. 11 W., M. D. M. $8.22

887—Hammack, Harold M. and Ruth H. SW¼ of SW¼ Sec. 34, E½ of SW¼ Sec. 34, all in T. 13 N., R. 10 W., M. D. M. $7.03

892—Johnson, David L. S½ of NW¼, N½ of SW¼ Sec. 21, T. 13 N., R. 10 W., M. D. M. $9.91

909—Vassar, Eugene. Land in McDowell Valley bd. N. and S. by land of Mrs. O. S. Thomson, E. by land of Buckman and W. by Daw Ranch, portion of S½ of SE¼ Sec. 15, T. 13 N., R. 11 W., M. D. M. Being same land described in a deed recorded in Book 16 official records at page 85, Records of Mendocino County $29.03

910—Walsh, John J. Lot 3 Sec. 17, T. 13 N., R. 10 W., M. D. M. $2.81

PINE MOUNTAIN SCHOOL DIST.

920—Delfino, G. B., A. and Gerolamo. W½ of NW¼ Sec. 20, E½ of NE¼ Sec. 19, all in T. 12 N., R. 10 W., M. D. M. $7.33

928—Hammack, Harold M. and Ruth H. Lot 1 Sec. 4, Lots 2, 3, and 4 Sec. 3, all in T. 12 N., R. 10 W., M. D. M. $20.59

929—Hall, Eugene F. Lots 10, 11, 12, S½ of SW¼ Sec. 12, Lot 1, 2, 3, 5, 6, 7, 8, Sec. 13, all in T. 12 N., R. 10 W., M. D. M. N½ of NW¼, SW¼ of NW¼ Sec. 18, T. 12 N., R. 9 W., M. D. M. $11.57

934—Kindel, Walter N. and Graham, Clarence C. SE¼ Sec. 20, T. 12 N., R. 9 W., M. D. M. $14.70

The above property to be deeded to the State, see sale No. 89 in addenda to this list.

943—Marblehead Land Co. S½ of SE¼ and NW¼ of SE¼ Sec. 30, T. 12 N., R. 10 W., M. D. M. $25.97

The above property to be deeded to the State, see sale No. 90 in addenda to this list.

945—Michie, John and Isabella. Part of Lot 4, 211 ft. square in SW corner Sec. 19, T. 12 N., R. 10 W., M. D. M. .... $ .93

953—Smith, John Sidney. Lots 1, 2, 3, 4, 5, 6, 7, 8, NE¼ of NW¼, SE¼ of SW¼ Sec. 21, W½ of W½ Sec. 28, N½ of NW¼ Sec. 28, all in T. 12 N., R. 10 W., M. D. M. $34.32

955—Tyler, Amanda E. 1-3, Oscar A. 1-6, Lyeign S. 1-6, Grace M. 1-6, Smedburg, Mary 1-6. SE¼ of NW¼, SW¼ of SW¼, N½ of SW¼ Sec. 18, N½ of NW¼, SE¼ of NW¼, SW¼ of NE¼, SE¼ Sec. 19, SW¼ Sec. 20, all in T. 12 N., R. 9 W., M. D. M. $31.64

958—Adams, Charles F. Lots 23, 24, Blk. 26, Sub. 3, Cloverdale Park $1.76

961—Atwell, P. J. and Thelma. Lots 2, 3, Blk. 4, Sub. 1, Cloverdale Park $1.76

967—Bauer, Wm. F. Lots 45, 46, Blk. 9, Sub. 1, Cloverdale Park, $1.76

971—Augustein, A. F. and Adele. Lots 29, 30, Blk. 44, Sub. 3, Cloverdale Park $1.76

The above property to be deeded to the State, see sale No. 75 in addenda to this list.

972—Berger, Martha. Lot 19, 20, 21, Blk. 4, Sub. 1, Cloverdale Park. Lots 52, 53, Blk. 4, Sub. 1, Cloverdale Park $4.15

975—Berry, Albert. Lot 55, Blk. 4, Sub. 1, Cloverdale Park $1.13

The above property to be deeded to the State, see sale No. 76 in addenda to this list.

976—Booksin, L. A. Lots 10, 11, 12, Blk. 14, Sub. 2, Cloverdale Park. $2.39

978—Boyen, Oliver. Lots 27, 28, Blk. 12, Sub. 3, Cloverdale Park $1.76

982—Brown, Sara. Lots 69, 70, Blk. 19, Sub. 3, Cloverdale Park $1.76

984—Bush, Delbert H. Lots 4, 5, 6, Blk. 26, Sub. 3, Cloverdale Park $2.39

987—Byrne, Mrs. A. E. Lots 40, 41, 42, Blk. 11, Sub. 2, Cloverdale Park $2.39

988—Byrne, Joseph F. Lots 43, 44, 45, Blk. 11, Sub. 2, Cloverdale Park $2.39

1004—Crew, Alice. Lots 15, 16, Blk. 12, Sub. 2, Cloverdale Park. Lots 17 to 22 inc., Blk. 13, Sub. 2, Cloverdale Park $6.66

1006—Davis, J. S. Lot 3, Blk. 14, Sub. 2, Cloverdale Park. Lot 1a, Blk. 26, Sub. 3, Cloverdale Park $2.26

1008—Desmond Annette V. Lots 26, 27, Blk. 4, Sub. 1, Cloverdale Park $1.76

1009—Devant, George and Wilhelmine. Lots 50, 51, 52, Blk. 43, Sub. 3, Cloverdale Park $2.39

1013—Enos, Harry. Lots 14, 15, 16, 17, Blk. 27, Sub. 3, Cloverdale Park $3.02

1014—Evans, Hugh P. Lots 26 and 27, Blk. 27, Sub. 3, Cloverdale Park $1.76

1015—Evans, Hugh P. Lots 29, 30, Blk. 6, Cloverdale Park, Sub. 1, Lots 55, 56, Blk. 9, Cloverdale Park Sub. 1 .... $3.52

1016—Fult Miss Ada M. Lots 1, 2, 3, Blk. 3, Sub. 3, Cloverdale Park $2.39

1020—Ferren, Henrietta. Lot 56, Blk. 43, Sub. 3, Cloverdale Park $1.13

1021—Finn, David A. Lots 35, 36, 37, 38, Blk. 41, Sub. 3, Cloverdale Park $3.02

1022—Finn, Mrs. J. H. Lots 32, 33, 34, Blk. 44, Sub. 3, Cloverdale Park $2.39

1027—Frates, Mrs. Mary S. C. Lots 26, 27, Blk. 1, Sub. 3, Cloverdale Park. Lot 12, Blk. 1, Sub. 3, Cloverdale Park $2.89

1034—Gregory, Geo. M. Lot 6, Blk. 13, Sub. 3, Cloverdale Park $1.13

1038—Heaney, Joseph. Lot 44 and 45, Blk. 1, Sub. 1, Cloverdale Park $1.76

1041—Hinch, Lykia A. Lot 39, Blk. 14, Sub. 3, Cloverdale Park $1.13

1043—Holman, Walter H. Lot 11, Blk. 17, Sub. 1, Cloverdale Park $1.13

1047—Hough, W. H. Lots 7, 8, Blk. 7, Sub. 1, Cloverdale Park, $1.76

1051—Ingold, Sophie K., Oswald E. and Herman W. Lots 30, 31, 32, Blk. 40, Sub. 3, Cloverdale Park $2.39

1052—Jacobson, Geo. Lots 9, 10, 11, Blk. 9, Sub. 3, Cloverdale Park. Lots 12, 13 and 14, Blk. 9, Sub. 3, Cloverdale Park $4.78

1061—Kennedy, Violet. Lots 9, 10, 11, Blk. 4, Sub. 1, Cloverdale Park $2.39

1063—Kinman, Joseph F. Lots 30, 31, 32, Blk. 13, Sub. 3, Cloverdale Park $2.39

1065—Knight, Thomas L., Pierson, Eva, Sampson, Josephine, Lowe, Alice J., Bane, Alice N., 1-5 each. Lots 1, 2, 3, 4, 5, 16, 17, 18, 19, 20, Blk. 7, Sub. 1, Cloverdale Park $6.77

1066—Laburdette, Alexis and Therese. Lots 14, 15, 16, Blk. 33, Sub. 3, Cloverdale Park $2.39

1069—Lewis, Annette M. Lots 15, 16, Blk. 20, Sub. 1, Cloverdale Park $1.76

1075—Lowman, Mrs. J. D. Lot 34, Blk. 29, Sub. 3, Cloverdale Park $1.13

1081—McMahon, Emily. Lots 36, 37, 38, Blk. 26, Sub. 3, Cloverdale Park $2.39

1084—MacFarlane, W. J. Lots 49, 50, 51, Blk. 8, Sub. 1, Cloverdale Park $2.39

1085—Madsen, A. P. Lot 14, Blk. 1, Sub. 3, Cloverdale Park. Lot 9, Blk. 2, Cloverdale Park, Sub. 3, $2.26

1086—Marsellis, Lyle H. Lots 11, 12, Blk. 14, Sub. 1, Cloverdale Park $1.76

1087—Mathiesen, M. L. Lots 61, 62 and 63, Blk. 43, Sub. 3, Cloverdale Park $2.39

1090—Mervy, Didier. Lots 15, 16, 17, 56, 57, 58, Blk. 19, Sub. 3, Cloverdale Park $4.28

1091—Merwin, Katherine. Lots 39 and 40, Blk. 3, Sub. 1, Cloverdale Park $1.76

1092—Metzner, Wm. A. Lots 21, 22, Blk. 15, Sub. 1, Cloverdale Park $1.76

1106—Parkinson, Edna. Lots 7, 8, 9, Blk. 34, Sub. 3, Cloverdale Park $2.39

1110—Priester, Russell R. Lots 12, 13, Blk. 33, Sub. 3, Cloverdale Park. Lot 13, Blk. 39, Sub. 3, Cloverdale Park $2.89

The above property to be deeded to the State, see sale No. 83 in addenda to this list.

1114—Rader, Mrs. E. D. Lots 10, 11, Blk. 14, Sub. 3, Cloverdale Park $1.76

1117—Raymond, Bertha. Lots 11, 12, 13, 17, 18, 19, 20, 21, 22, Blk. 12, Sub. 1, Cloverdale Park $6.14

1118—Raymond, R. A. Lots 14, 15, 16, Blk. 12, Sub. 1, Cloverdale Park $2.39

1123—Roberts, L. V. Lots 48, 49, Blk. 9, Sub. 1, Cloverdale Park $1.76

1126—Rudolph, Margaret. Lot 30, Blk. 39, Sub. 3, Cloverdale Park $1.13

1127—Rulck, Mellania, Renn. Lot 31, Blk. 21, Sub. 3, Cloverdale Park $1.13

The above property to be deeded to the State, see sale No. 84 in addenda to this list.

1128—Ryan, Charles H. Lot 4, Blk. 1, Sub. 3, Cloverdale Park, $1.13

1129—Samuel, Gladys H. Lot 16, Blk. 16, Sub. 1, Cloverdale Park $1.13

1130—Saracco, Peter, Paul and Mairo. Lots 1 to 12, inclusive, Blk. 35, Sub. 3, Cloverdale Park $8.03

1134—Scott, Nettie. Lots 37, 38, 39, Blk. 13, Sub. 1, Cloverdale Park $2.39

1140—Slack, S. A. Lots 8, 9, and 27 to 36 inclusive, Blk. 12, Sub. 2, Cloverdale Park $8.03

The above property to be deeded to the State, see sale No. 85 in addenda to this list.

1142—Smith, Julia A. Lots 22, 23, Blk. 4, Sub. 1, Cloverdale Park. $1.76

1144—Spencer, J. C. Lot 30, Blk. 4, Sub. 1, Cloverdale Park $1.13

1148—Stephens, Walter H. Lots 85, 86, 87, Blk. 42, Sub. 3, Cloverdale Park $2.39

1151—Taber, George M. Lot 37 in Blk. 9, Sub. 1, Cloverdale Park, $1.13

1158—Turman, P. C. Lots 21 and 22, Blk. 1, Sub. 1, Cloverdale Park $1.76

1159—Vicchio, John P. Lot 5, Blk. 29, Sub. 3, Cloverdale Park. Lots 10 and 11, Blk. 13, Sub. 3, Cloverdale Park $2.89

The above property to be deeded to the State, see sale No. 86 in addenda to this list.

1160—Wakefield, C. A. Est. Lots 6, 7, Blk. 4, Sub. 1, Cloverdale Park $1.76

1161—Walcom, Alfred F. Lots 74, 75, Blk. 42, Sub. 3, Cloverdale Park $1.76

1164—Ward, D. F. Lots 12, 13, Blk. 6, Sub. 2, Cloverdale Park, $1.76

1165—Watson, Mrs. Jennie M. Lot 2, Blk. 11, Sub. 2, Cloverdale Park $1.13

The above property to be deeded to the State, see sale No. 87 in addenda to this list.

1167—Wicks, Elmer. Lots 41, 42, 43, 44, Blk. 8, Sub. 3, Cloverdale Park $3.02

1169—Williams, Mrs. D. Lot 11, Blk. 45, Sub. 3, Cloverdale Park $1.13

1171—Williams, James A. Lots 14, 15, Blk. 8, Sub. 2, Cloverdale Park. Lots 5, 6, Blk. 13, Sub. 2, Cloverdale Park $3.52

1172—Williamson, B. E. Lot 5, Blk. 27, Subdivision 3, Cloverdale Park $1.13

1173—Yates, Wm. M. Lot 17, Blk. 22, Sub. 3, Cloverdale Park $1.13

The above property to be deeded to the State, see sale No. 88 in addenda to this list.

1174—Zelz, Mrs. Else M. Lots 12, 13, Blk. 4, Sub. 3, Cloverdale Park $1.76

PINE RIDGE SCHOOL DISTRICT

1176—Gravelle, L. E. SE¼ of SE¼ Sec. 31, T. 15 N., R. 13 W., M. D. M. $2.62

1177—Stitt, Edna Terese 1-3, Smith, Mabel Annie 1-3, Harris, Sarah, Beatrice 1-3, under contract to Wallis Fagerstein. N½ of SE¼ Sec. 30, Lot 6, SW¼ of NE¼ Sec. 31, Lots 11, 12, SW¼ of SE¼ Sec. 31, all in T. 15 N., R. 13 W., M. D. M. $22.70

WILLOW SCHOOL DISTRICT

1209—O'Rourke, Jos. M. Lots 3, 4, SE¼ of NW¼ Sec. 3, T. 14 N., R. 13 W., M. D. M. $12.17

1211—Rawles, E. C. SW¼, SE¼ of NW¼ Sec. 20, T. 14 N., R. 12 W., M. D. M. $11.10

Road District No. 2

HANSEN SCHOOL DISTRICT

1236—Ford, W. R. ½ interest in Lot 3, Sec. 18, T. 16 N., R. 13 W., M. D. M. $3.13

The above property to be deeded to the State, see sale No. 100 in addenda to this list.

1268—Smith, Sidney B. SE¼ of SW¼ Sec. 11, T. 16 N., R. 14 W., M. D. M. $3.79

1270—Standish and Hickey, Inc. NE¼ of SE¼ Sec. 5, SE¼ of SE¼ Sec. 8, S½ of SE¼ Sec. 9, Lot 4, N½ of Lot 5, Sec. 18, Lot 28, Sec. 30, Lots 24, 25, 26, 32, 33 Sec. 31, all in T. 16 N., R. 14 W., M. D. M.—SW¼ of SW¼ Sec. 13, N½ of NW¼, SW¼ of NW¼ Sec. 24, Lot 8 Sec. 25, all in T. 16 N., R. 15 W., M. D. M., $36.93

1271—Swayne, R. H. 1-3, Standish and Hickey, Inc. 2-3 Int. Lots 19, 20, S½ of SE¼, NE¼ of SE¼ Sec. 7, W½ of SW¼ Sec. 8, NW¼ of NW¼ Sec. 17, N½ of Lot 11, NE¼, NE¼ of SE¼ Sec. 18, E½ of NE¼ Sec. 19, NW¼ Sec. 20, E½ of SW¼, W½ of SE¼, SE¼ of SE¼ Sec. 28, Lot 1, Sec. 31, Lots 1, 3, 4, 5 and 7, Sec. 32, N½ of N½, E½ of SE¼ Sec. 33, all in T. 16 N., R. 14 W., M. D. M. $119.49

1272—Stitt, Edna Terese 1-3, Smith, Mabel Annie 1-3, Harris, Sarah Beatrice 1-3. Lot 2 Sec. 18, T. 16, N., R. 13 W., M. D. M. $7.07

CALPELLA SCHOOL DISTRICT

1292—Busch, John T. A portion of Lot 108 Yokayo Rancho Bd. N. by Russian River, E. and S. by County Road, W. by N. W. P. R. R. right of way $3.05

1293—Byrnes, B. R. S½ of SW¼, NW¼ of SW¼, Frac. NE¼ of SW¼, Frac. S½ of NW¼ Sec. 34, T. 16 N., R. 13 W., M. D. M. $14.07

1295—Carpenter, Sarah Shea. Lot 12 of L. B. Frazier and Co's subdiv., less 4.39 a. sold to H. G. and Mary E. Beals $6.62

1300—Cox, W. G., and Vevoda, George. Block 13, Town of Calpella. The SE¼ of the intersection of Third and Jackson Sts. and that portion of the E½ of Third St. and that portion of the S½ of Jackson St. adjoining said blk. 13 .... $8.85

1316—Garzini, A. V. Lot in Calpella, beginning at NW cor. Blk. 6, thence E. along S. line of Moore St. to W. line of R. R. right of way, thence Sly along R. R. right of way 100 ft. to N. line of lands of Edna E. and F. M. Hicks, thence Wly along N. line of Hicks land to E. line of Second St., thence Nly 100 ft. more or less to pt. of beginning $3.46

1325—Guinasso, Victor Joseph. Fr. S½, Fr. SE¼ of NE¼ Sec. 21, N½ and all that part of S½ lying N. of County Road Sec. 28, W½ of W½, W½ of E½ of W½ Sec. 27, NW¼ of NW¼, W½ of NE¼ of NW¼, Fr. S½ of NW¼, Fr. NE¼ of SW¼ Sec. 34, all in T. 16 N., R. 13 W., M. D. M. Also all that part of NE¼ of NE¼ lying N. of County Road Sec. 33, T. 16 N., R. 13 W., M. D. M. $54.81

1327—Heeser, A. A. Land near Calpella beginning at SE cor. of Lot 2 of L. B. Frasier and Co. subdivision of Lot 108 of Yokayo Rancho, thence westerly to a pt. 30 ft. westerly of NW cor. of Lot 3 of said subdivision, thence Nly 30 ft., thence Easterly to State Highway and thence southeasterly to pt. of beg. $1.77

1335—Howard, Grace Stella. An und. 1-5 int. in Lot in Blk. 11 Calpella beg. at NE cor. of said Blk. th. Sly 100 ft., Wly 100 ft., Nly 100 ft., Ely 100 ft. to beg. $3.49

1369—Rovera, Joe and Lucia. Lots D and E of Howard Tract in Lot 108 of Yokayo Rancho $46.20

1371—Scott, F. O. Land in Lot 116, Yokayo Rancho bd. N. by land of N. P. Nielsen, E. by land of B. and C. Grazini, S. by land of Alcot. Land bd. N. by land of Stephen Torcas, E. by county road, S. by land under contract to Thos. Ford and W. by Russian River $13.30

1376—Snook, John V. Lot in Calpella beg. at a pt. on E. line of N. W. P. R. R. right of way 150 ft. Sly from the S. line of Moore St., and th. Ely parallel with the S. line of Moore St., to the center of Russian River, th. Sly along the center of Russian River about 150 ft. to the N. line of Hopkins St., th. Wly along the N. line of Hopkins St., to the E. line of said R. R. right of way, thence Nly along the E. line of said right of way, about 150 ft. to the pt. of beg., being a part of Blk. 6 Town of Calpella $2.95

1378—Swayne, R. H. 1-3, Standish and Hickey, Inc. 2-3. S½ of SW¼ Sec. 27, NW¼, W½ of NE¼, SW¼ of SW¼, N½ of SW¼, SE¼ Sec. 34, all in T. 16N., R. 14 W., M. D. M. $13.34

CENTRAL SCHOOL DISTRICT

1409—Byrnes, B. R. Fr. Lots 2, 3, 4 Sec. 2, Lots 1, 2, 3, 4, S½ Sec. 3, Lot 1, Sec. 4, all in T. 15 N., R. 13 W., M. D. M.—All that part of S½ of SW¼, SW¼ of SE¼ and NW¼ of SW¼ lying S. of County Road Sec. 35, T. 16 N., R. 13 W., M. D. M., $99.16

1412—Chadd, W. F. and Rosie M. Fr. Lot 112, Yokayo Rancho, Bd. N. by Hensley Creek, E. by N. W. P. Railroad, S. by land of Frey and Jewell, west by California State Highway $4.58

1425—Frey, Alfred W. Lot 12, Yokayo Rancho, less land of Chadd and N. W. P. R. R. right of way $158.56

1438—Miller, Frank; Campbell, Henry; Jackson, Andrew; trustees. Land bd. N. and E. by land of California Grape Products Co., S. by county road, and west by the W. line of Yokayo Rancho $4.48

1444—Pallini, M., under con. to Malerbi, Pauline. Part of Lot 117 of the Yokayo Rancho being same land described in a contract recorded in Book 48 of Official Records, at page 267, Records of Mendocino County $10.05

1451—Scott, F. O. Land in Lot 106 of the Yokayo Rancho bd. N. by land of Massoletti, E. by Russian River, S. by land of R. D. Ford, W. by State Highway, less land conveyed to Edna P. Scott by deed recorded in Book 3 Official Records at page 392, Records of Mendocino Co. Also less land conveyed to Harry Cromwell $17.04

COYOTE SCHOOL DISTRICT

1461—Angle, Jos. V. Lots 5, 6, 7, and 14 Sec. 31, T. 16 N., R. 11 W., M. D. M.—Lots 1, 2, 3, 4, 5, 6, Ten pct. paid 1925 Sec. 36, T. 16 N., R. 12 W., M. D. M.—SW¼ of SE¼ Sec. 30, Lots 3, 4, 8, 9, 10, 12, 13, Sec. 31, S½ of N½ Sec. 32, all in T. 16 N., R. 11 W., M. D. M. $26.06

1462—Angle, Richard E. An und. ½ int. in E½ of SE¼, SW¼ of SE¼, SE¼ of SW¼ Sec. 25, T. 16 N., R. 12 W., M. D. M. $6.86

The above property to be deeded to the State, see sale No. 113 in addenda to this list.

1464—Bagge, Arthur and Comstock, William D. N½ of NW¼, SW¼ of NW¼ Sec. 36, T. 16 N., R. 11 W., M. D. M. $11.10

1475—Conner, Mary E. SE¼ of SW¼ Sec. 24, SW¼, E½ of NW¼, SW¼ of SE¼, NW¼ of NE¼ Sec. 25, all in T. 16 N., R. 11 W., M. D. M. $9.68

1503—Post, M. J. SE¼ of SE¼ Sec. 23, SW¼ of SW¼ Sec. 24, W½ of NW¼, SW¼ of NE¼, NW¼ of SE¼ Sec. 25, all in T. 16 N., R. 11 W., M. D. M. $10.29

FORSYTHE SCHOOL DISTRICT

1526—Bishop, Willard S. NE¼ of SW¼, N½ of SE¼ and SW¼ of SE¼ Sec. 9, T. 16 N., R. 13 W., M. D. M. $5.74

1534—Bruesch, Leonard. Tract of land in Lot 124 Yokayo Rancho being part of Finne Ranch as per plat on file in Office of County Recorder $11.62

1536—Burnett, John W. and Wunder, Halley Josephine et al. Lot 11 Sec. 24, Lots 2 and 3, Sec. 25, all in T. 17 N., R. 14 W., M. D. M. $10.73

The above property to be deeded to the State, see sale No. 122 in addenda to this list.

1562½—Gaylord, Helen Maud—Howard, Grace Stella. S½ of Lot 2, N½ of SW¼ of NE¼ Sec. 6, T. 16 N., R. 12 W., M. D. M. $10.73

1574—Huber, Oscar A. Lot 2, Sec. 8, S½ of SW¼ of NW¼, S½ of N½ of SW¼ of NW¼ Sec. 8, all in T. 16 N., R. 12 W., M. D. M. Excepting from the last described tract that portion conveyed to A. R. and Emma Zeiler, by three separate deeds which are recorded in book 26 Official Records on page 303, 305, and 307 Records of Mendocino County $13.66

1592—Moore, Mary J. Beg. at a pt. in W. line of Lot 9, Sec. 31, running thence S. along W. line of said lot, 25 rods to middle of public road to Laughlin Station, th. E. along middle of said public road 332.9 ft., thence N. parallel with W. line of said Lot 9, 25 rods to N. line of land of Thomas, thence W. to place of beginning Sec. 31, all in T. 17 N., R. 12 W., M. D. M. The west 15 acres of the N½ of Lot 9, Sec. 31, T. 17 N., R. 12 W., M. D. M. Also a right of way 15 feet wide which is described in a deed recorded in book 12, official records, at page 261, Records of Mendocino Co. $19.19

1600—Quarteroni, Assunta, Luigi and Hugo. N½ of N½ of SW¼ of SW¼ Sec. 5, The most Westerly 10 acres of the south 30 acres of the SW¼ of SW¼ Sec. 5, the E. 10 acres of the S. 30 acres of SW¼ of SW¼ Sec. 5, all in T. 16 N., R. 12 W., M. D. M. Being same land described in deed recorded in Book 32, Official Records, page 290, Records of Mendocino County $28.86

1617—Staley, Vivian. Lots 10, 17, 18, Sec. 23, T. 17 N., R. 14 W., M. D. M. $13.88

McCLENDON SCHOOL DISTRICT

1637—Bertoli, Paul. Commencing at the SW cor, of Lot 4 of McClendon Tract, run thence N. 1 deg. W. along the W. line of said Lot 4, 80 rods, thence N. 89° 26' E. 66 rods, thence SWly to a point on the S. line of said lot 4 which is 48 rods Ely of the Pt. of beginning, thence S. 89° 26' W. 48 rods to the pt. of beginning $11.62

1654—Orr, W. A. E½ of E½ Lot 2, Calpella Fruit Land Tract $4.15

1658—Rovera, Charles and Margaret. Lot 6, Calpella Fruit Land Tract No. 2, less 4.05 A. sold to Percy D. Letts $14.43

REDWOOD SCHOOL DISTRICT

1674—Borges, George L. SE¼ of SE¼ Sec. 27, NW¼, N½ of SW¼ and SE¼ of SW¼ Sec. 35, all in T. 17 N., R. 12 W., M. D. M. $15.71

1676—Busch, A. F. NE¼ of SW¼ Sec. 33, T. 18 N., R. 12 W., M. D. M. $2.14

1681—Corio, Arthur. Beg. at the NE corner of Lot 166 Healey's Survey of Yokayo Rancho, th. run S. 0° 35' E. along easterly boundary line of said lot 166, 786.4 feet to the NE corner of land of Greenwood, thence Wly 1019.4 feet along Nly line of said Greenwood land to SE corner of land of Buckingham, thence Nly along Ely line of said Buckingham land as described in deed from G. Eldert to Buckingham recorded in Book 126, page 334, of Deeds, Records of Mendocino County, about 786.4 feet to Nly line of said Lot 166 thence Ely along Nly line of Lot 166 about 1010.6 ft. to pt. of beginning, containing 18 acres. Also strip of land 20 feet wide described in deed recorded in book 37, Official Records, P. 241, Records of Mendocino County $6.90

1683—Cromwell, Fred and Mary C. The east 10 acres of Lot 11 Calpella Fruit Land Track No. 2 .... $10.26

1688—Dyer, Mrs. Florence B. Fr. of S½ of SW¼ of SW¼ of NE¼ and N½ of NW¼ of NW¼ of SE¼ Sec. 6, T. 17 N., R. 12 W., M. D. M. .. $2.10

1699—Ford J. A. E½ of SW¼ Sec. 29, T. 17 N., R. 12 W., M. D. M. Lot 133, Yokayo Rancho, less 3 A. $149.73

1710—Graff, Annie W. A portion of Lot 131, Yokayo Rancho and a portion of lot 2, Hawkeye Sub., being same land conveyed by deed recorded in Book 4 Official Records, page 414, Records of Mendocino County $43.85

1713—Held, W. D. L., care Kartes, Redwood Valley. Lots 11 and 12, Calpella Fruit Land Tract No. 3 .... $7.60

1737—Lampi, Andrew. Lot 18, Finnish Colony subdivision less 1.68 acres sold to Mendocino County, less 9.87 A. sold to Wickstrom, also less 10 acres conveyed to Cellia and Frank Engholm, less .13 A. standing in name of W. D. L. Held, less 6½ A. conveyed to Jacob and Ella S. Eld, less 6.0 acres conveyed to U. H. and Wilhelmina Sarola $16.88

1740—Lawry, Fred L. and Violet J. Part of Lot 110 Yokayo Rancho Bd. N. by land of J. M. Wooley, E. by railroad, S. by county road, W. by Russian River $5.42

1754—Lyon, Nancy. Fr. Lot 114 Yokayo Rancho Bd. N. by road, E. by land of Laforet, S. by land of Williams, W. by land of Cantaroni $14.57

1771—Pekkala, Antti and Ida Agnes. Lot 11, Finnish Colony subdivision $13.06

1776—Quarteroni, Assunta ½, Luigi ¼, and Hugo ¼. NE¼ of NW¼ Sec. 32, T. 17 N., R. 12 W., M. D. M. $31.59

1782—Rovera, Peter and Charles. Commencing at a stake marked IX at the NW corner of lands of Ellen Williams and on the E. line of lands of Held, th. S. 0° 15' E. along the line between Held and Williams 394.2 feet, thence N. 86° 15' E. 489.7 feet, thence N. 4° 25' E. 100.4 feet to a stake marked 3 from which stake a white oak tree 10 in. in diameter marked S. T. 3 bears N. 79° 15' W. 548.9 feet, thence S. 78° 24' E. 1273 feet to the line between land of E. Williams and lands of Finnish Colony, thence N. 0° 12' W. 367.7 feet to a stake marked "X" at the NE cor. of land of Ellen Williams, thence S. 88° 58' W. 1328.38 feet to the point of beginning and containing 10.08 acres more or less. Land in Yokayo Rancho, bd. W. by land of Smith, S. and East by Finnish Colony, sub., North by land of self. Being the same land described in a deed recorded in Book 85, Official Records at page 395, Mendocino County Records $18.27

1801—Travers, Raymond H. E½ of NE¼ Sec. 27, T. 17 N., R. 12 W., M. D. M. $6.42

1816—Williams, Grover. Land in Yokayo Rancho Bd. N. and W. by land of Williams, E. by land of Finnish Colony, S. by land of Williams $3.78

1821—Winsby, Walter W. A portion of the W½ of Lot 3, Hawkeye Sub. beginning at a point which bears N. 87° 57' E. 523.82 ft., and N. 1° 31' W. 130 ft., from the SW cor. of said Lot 3, thence N. 87° 57' E. 348.48 ft., thence N. 1° 31' W. 120 ft., thence S. 87° 57' W. 348.48 ft., th. Sly 120 ft. to pt. of beginning $1.87

McNEAR SCHOOL DISTRICT

1847—Mobley, H. M. and Mary D. A portion of Lot 103, Yokayo Rancho bd. N. by State Highway, E. by land of J. L. Allenby, W. by N. W. P. R. R. right of way $13.25

PINE RIDGE DISTRICT

1867—Beckley, Anna. N½ of SW¼, SE¼ of NW¼, SW¼ of NE¼, Sec. 14, SW¼ of SW¼ Sec. 14, all in T. 15 N., R. 13 W., M. D. M. $9.07

1873—Brunner, A. P. S½ of NW¼, SW¼, S½ of SE¼ Sec. 12, N½ of N½ Sec. 13, all in T. 15 N., R. 14 W., M. D. M. $75.52

1879—Dumbrell, John H. and Amy. Fr. N½ of NW¼ Sec. 14, T. 15 N., R. 14 W., M. D. M. $27.01

1890—Lagornarsino, Victor E. and Alice C. E½ of SW¼, W½ of SE¼ Sec. 34, T. 15 N., R. 13 W., M. D. M. $20.84

1894—Malerbi, Guido and Kasch, Charles. N½ of SW¼ Sec. 13, N½ of SE¼ Sec. 14, all in T. 15 N., R. 14 W., M. D. M. $16.18

1898—O'Rourke, Jos. M. SW¼ of SW¼ Sec. 34, T. 15 N., R. 13 W., M. D. M. $3.89

1902—Hay, J. Y. SE¼ of SW¼, NW¼, SW¼ of NE¼, NE¼ of SE¼, S½ of SE¼ Sec. 28, SE¼ of SE¼ Sec. 20, NE¼ of NE¼, SW¼ of NE¼ Sec. 29, all in T. 15 N., R. 13 W., M. D. M. $42.75

1910—Standish and Hickey, Inc. NE¼ of SE¼ Sec. 4, Lot 4, SW¼ of NW¼, NW¼ of SW¼ Sec. 5, W½ of W½, SE¼ of NW¼, SW¼ of NE¼, W½ of SE¼ Sec. 8, NE¼ of SW¼, NW¼ of SE¼, SE¼ of SE¼ Sec. 9, SE¼ of SW¼ Sec. 10, SW¼ of NW¼ Sec. 11, SE¼ of Sec. 17, S½ of NE¼, N½ of SE¼, SW¼ of NW¼ Sec. 24, all in T. 15 N., R. 14 W., M. D. M. $109.09

1918—Westfall, John A. and Mable R. SE¼ of SW¼, SW¼ of SE¼ Sec. 26, N½ of NE¼ of NW¼, N½ of N½ of NE¼ Sec. 35, all in T. 15 N., R. 13 W., M. D. M. less 33.44 acres conveyed to C. R. Westfall, 42-100. E½ of SE¼ Sec. 26, T. 15 N., R. 13 W., M. D. M. Less 30 ft. strip conveyed to Clyde Westfall containing 1.67 acres $13.24

1919—Westfall, Clyde. Beginning at the corner of sections 25, 26, 35 and 36, T. 15 N., R. 13 W., M. D. M., thence S. 660 ft., W., 1980 ft., N. 887 ft., E. 660 ft. S. 227 ft. and E. 1320 ft., to point of beginning, all in Secs. 26 and 35, all in T. 15 N., R. 13 W., M. D. M. Also a strip of land 30 ft. wide, being same land described in a deed recorded in book 85 Official Records at page 73, Records of Mendocino County $12.04

1920—Wickland, Byron L. and Florence M. N½ of NW¼ Sec. 27, T. 15 N., R. 13 W., M. D. M. $16.41

1921—Wilson, Frank M. and Belle. Fr. SW¼ of NW¼ S. of County Road Sec. 14, that portion of SE¼ of NE¼ S. of County Road Sec. 15, that portion of NW¼ of SE¼, NE¼ of SW¼ and SE¼ of SW¼ Sec. 15, lying Sly of Low Gap Road. E½ of SE¼, SW¼ of SE¼ Sec. 15, NE¼ of NW¼, W½ of NE¼, SE¼ of NW¼ and that part of NW¼ of NW¼ lying E. of Orr Creek and Pine Ridge Road Sec. 22, T. 15 N., R. 13 W., M. D. M. $39.54

UKIAH SCHOOL DISTRICT

1978—Cunningham, E. L. 1-3, Peter 1-6, F. M. 1-6, Thomas, Agnes 1-6, Johnson, Mrs. J. C. 1-6. An und. 1-3 int. in S½ of SW¼, SW¼ of SE¼ Sec. 2, T. 15 N., R. 13 W., M. D. M. $2.98

1979—Cunningham, E. L. 1-3, Peter 1-6, F. M. 1-6, Thomas, Agnes 1-6, Johnson, Mrs. J. C. 1-6. An und. 1-3 int. in the following, NE¼ of NE¼ Sec. 11, NW¼ of NW¼, SE¼ of NW¼ Sec. 12, all in T. 15 N., R. 13 W., M. D. M. $3.80

1980—Cunningham, E. L. An und, 1-3 int. in NW¼ of NE¼ Sec. 11, T. 15 N., R. 13 W., M. D. M. $1.61

2036—Miller, Frank; Campbell Henry; Jackson, Andrew; Trustees Indians Pinoleville. Fr. of Lot 1, Sec. 7, T. 15 N., R. 12 W., M. D. M. S½ of NE¼, Fr. N½ of NE¼ Sec. 12, T. 15 N., R. 13 W., M. D. M. $4.46

2041—Lane, Alpha R. All that portion of the NE¼ Sec. 12, T. 15 N., R. 13 W., M. D. M. Situate N. of Ackerman Creek and S. of Orr Springs Road $1.29

2059—McGarvey, Charlotte. All that portion of Lots 8 and 9 Hastings suburban add to Ukiah City lying E. of the Center of the Channel of Russian River. Also about 2 acres of land bd. N. by land of L. M. Hildreth, E. by the E. line of Lot 30 Yokayo Rancho, S. by land of the State of California and West by the center of the channel of Russian River $2.10

2060—McGarvey, Robert. An undivided 23-35 int. in that part of lot 10 Hastings Sub. Add. to Ukiah City lying southerly of road leading from Ukiah to Talmage $1.88

2079—Phillips, D. M. and Bertha. NE¼ of NW¼ Sec. 13, T. 15 N., R. 13 W., M. D. M. Also a strip of land and Water Rights described in a deed of record in Book 161 of Deeds at page 352, Records of Mendocino County, part of W½ of NW¼ Sec. 13, Also a portion of NW¼ of NW¼ Sec. 13, all in T. 15 N., R. 13 W., M. D. M. described in a deed recorded in book 29 Official Records at page 221, Records of Mendocino County $28.53

2082—Porzio, Domenico. Lot adjacent to Ukiah City bd. N. by Orr Creek, E. by lot of Crawford, S. by City Limits, W. by Orr Street .. $1.69

2140—Wegner, F. J. ½, Wilson, F. M. and Belle ½. W½ of NE¼ Sec. 10, T. 15 N., R. 13 W., M. D. M., $4.46

CARROLL SCHOOL DISTRICT

2157—Brown, Luella; Brown, W. L. A portion of Lot 49 of the Yokayo Rancho being same land described in a Deed of record in Book 176 of deeds at page 199, Records of Mendocino County $208.99

2184—Ruddick, Elmer C. and Archie L. A portion of Lots 49 and 50 of the Yokayo Rancho together with a right of way, being same land and right of way described in a deed recorded in Book 48, Official Records at page 350, Records of Mendocino County $14.68

MILL CREEK SCHOOL DISTRICT

2107—Beckley, Anna. W½ of NE¼, N½ of SE¼, Lot 3, SE¼ of NW¼, Sec. 23, W½ of SE¼, SE¼ of SW¼ of Sec. 14, all in T. 15 N., R. 12 W., M. D. M. $26.02

2273—Wegner, F. J. 2-3, Wegner, Clarence E. 1-3. Lots 21, 22, 23, 24 of the T. P. Hales subdivision of Lot 47 of Yokayo Rancho $127.42

2275—Wignall, Geo. Lots 1, 2, 3 and 4 T. P. Hales Subdivision of Yokayo Rancho $112.80

The above property to be deeded to the State, see sale No. 162 in addenda to this list.

WILLOW SCHOOL DISTRICT

2304—Wallace, Robert M. E½ of NW¼ Sec. 36, T. 15 N., R. 13 W., M. D. M. $1.14

2305—Westfall, John A. and Mable R. W½ of SW¼, Sec. 25, T. 15 N., R. 13 W., M. D. M. $5.61

ORIENTAL SCHOOL DISTRICT

2319—Cave, Mrs. Hattie E. Lot in Centerville beg. at a point 30 feet N. and 1137.54 feet E. of the SE corner of Sec. 18, T. 17 N., R. 11 W., running thence E. 196 feet, N. 263.5 ft., W. 200 ft., thence Sly along the E. line of John Gavin's land to beginning $2.42

2322—Crafts, Elizabeth D. E½ of NE¼ of SW¼, N½ of SE¼ Sec. 17, NW¼ of SW¼ Sec. 16, all in T. 17 N., R. 11 W., M. D. M. $43.23

2330—Haswell, Alva G. A portion of NW¼ of NW¼ Sec. 20, T. 17 N., R. 11 W., M. D. M. Beg. at the NE cor. of J. W. Long's lot in Centerville as the same is at present fenced, from which point the NW cor. of said Sec. 20 bears N. 85° 12' W. 617 ft., and run thence S. 88° 15' E. 166½ ft., S. 1° 15' E. 75.95 ft., S. 49° 4' E. 20.40 ft., S. 1° 28' E. 185.75 ft., S. 89° 10' E. 83.10 ft., S. 1° 59' E. 378 ft. 7 inches, thence Wly to a point on the E. line of County Road distant 147 ft., S. 0° 25' W. from the SW corner of land of Horace Weldon, thence S. 89° 23' E. 399.35 ft., thence N. 0° 14' E. 264 ft., thence S. 88° 30' E. 166.70 ft., and N. 0° 43' E. 231.65 ft., to the point of beginning, less a 3 ft. strip of land conveyed to John Gavin, Book 68, page 242 .... $9.88

2346—Mollison, T. E. Lot in Centerville beginning at a point 50 feet E. and 150 feet S. of the SE corner of Sec. 18, T. 17 N., R. 11 W., and running thence S. 380 feet, S. 89° 20' E. 147 feet, N. 15° E. 147 feet, S. 88° 30' E. 252.35 feet, N. 14' E. 233 feet, thence W. to point of beginning, about 491 feet. Also beginning at a point on the E. line of the county road from which the NW corner of Sec. 20, T. 17 N., R. 11 W., bears N. 5° W. 536.90 feet, thence S. 89° 20' E. 147 feet to the pt. of beg., thence S. 88° 30' E. 252.35 ft. N. 0° 15' E., 147 feet, N. 88° 30' W. 252.35 feet and S. 0° 15' W. to beginning, $14.75

2350—Osswald, Chas. E., Sr. NW¼ of SW¼ Sec. 14, N½ of SE¼, SW¼ of SE¼ Sec. 15, all in T. 17 N., R. 12 W., M. D. M. ... $6.62
2372—Travers, Raymond H. Lot 16, Sec. 22, NW¼ of NW¼ Sec. 26, all in T. 17 N., R. 12 W., M. D. M. ... $4.74

POTTER VALLEY SCHOOL DIST.

2394—Busch, A. F. (Potter Valley). W½ of NE¼, E½ of NW¼ Sec. 12, Also .6 acre in N. E. corner of NW¼ of SE¼ Sec. 12, all in T. 17 N., R. 12 W., M. D. M., less about 1.20 acres from above assessment ... $58.82
2418—Gowan, Jud H. Fr. S½ of N½ Sec. 8, Fr. SE¼ of NE¼ Sec. 7, all in T. 17 N., R. 11 W., M. D. M. ... $132.36
2440—Johnck, John J. and Seeger, Harold N. W½ of SW¼ Sec. 1, T. 18 N., R. 12 W., M. D. M. ... $5.81
2453—Nickel, Albert. E½ of SE¼, Sec. 20, N½ of NE¼ Sec. 29, all in T. 18 N., R. 11 W., M. D. M. ... $8.98
2456—Osswald, Chas. E., Sr. Lots 1, 4, 5, 6, 7, 8, Sec. 15, SW¼ of NW¼ Sec. 14, all in T. 17 N., R. 12 W., M. D. M. ... $10.70
2459—Prager, Anna B. SW¼ Sec. 9, N½ of NW¼ Sec. 16, N½ of N½ Sec. 17, all in T. 17 N., R. 11 W., M. D. M. ... $111.95
2460—Presley, Charley. Fr. NW¼ of SE¼ Sec. 28, T. 18 N., R. 11 W., M. D. M. ... $8.40
2461—Presley, Sarah M. N½ of NW¼, W½ of NE¼ Sec. 28, T. 18 N., R. 11 W., M. D. M. ... $15.13
2471—Solomon, Harry P. Lots 1 and 2, S½ of NE¼, N½ of SE¼, SW¼ of SE¼ Sec. 3, T. 17 N., R. 11 W., M. D. M. NE¼ of SE¼, S½ of SE¼ Sec. 34, T. 18 N., R. 11 W., M. D. M. ... $21.70
2477—Turner, Nettie W. NW¼ of SE¼, SE¼ of NW¼, N½ of SW¼, Sec. 9, T. 18 N., R. 11 W., M. D. M. ... $15.34

UNION SCHOOL DISTRICT

2491—Borges, George L. E½ Sec. 35, SW¼ of SW¼ Sec. 26, all in T. 17 N., R. 12 W., M. D. M. ... $17.46
2519—Knighten, Lee. N½ of N½ of NW¼ Sec. 33, T. 17 N., R. 11 W., M. D. M. ... $12.33
2525—McGuffin, J. B. Fr. of SE¼ of SW¼ Sec. 29, Fr. of NE¼ of NW¼ Sec. 32, all in T. 17 N., R. 11 W., M. D. M. ... $15.59
2527—Nell, C. B. E½ of NE¼, N½ of NE¼ of SE¼ Sec. 36, T. 17 N., R. 12 W., M. D. M. ... $8.34
2528—Nell, C. B. N½ Sec. 31, S½ of SE¼, SE¼ of S½ of SW¼, divided diagonally by line from SW corner to NE corner Sec. 30, SW¼ of SW¼, S. 6.82 A. of NW¼ of SW¼ Sec. 29, N. 23-40 of SW¼ of NW¼, NW¼ of NW¼ Sec. 32, all in T. 17 N., R. 11 W., M. D. M. ... $150.15
2540—Thomas, Bert T. All that portion of SW¼ of NE¼ and NW¼ of SE¼ Sec. 5, T. 16 N., R. 11 W., M. D. M., described in a deed recorded in Book 87 Official Records at page 97, Mendocino Co. Records ... $36.89

Road District No. 3

LEGGETT VALLEY SCHOOL DIST.

2547—Huse, Emma S. Lots 4, 5, 8, 9 and 10 Sec. 7, Lots 1, 2, 3, 4, 5 and 6 Sec. 18, Lots 1, 2, 6, 7, 11 and 12, Sec. 7, Lots 21, 22, 25 and 26 Sec. 6, Lot 24, Sec. 6, Lot 3, Sec. 7, all in T. 24 N., R. 16 W., M. D. M. ... $75.05

POTTER VALLEY SCHOOL DIST.

2548—Brower, Iyaline Miller. N½ of SE¼ Sec. 27, T. 18 N., R. 12 W., M. D. M. ... $3.56
2549—Brown, Frank Elmer, heirs of. NE¼ of SW¼ Sec. 2, T. 18 N., R. 12 W., M. D. M. ... $3.69
The above property to be deeded to the State, see sale No. 277 in addenda to this list.
2550—Busch, A. F. SE¼ of SW¼ and SW¼ of SE¼ Sec. 35, T. 18 N., R. 12 W., M. D. M. ... $3.56
2551—Busch, A. F. SE¼ of SE¼, W½ of SE¼ and NE¼ of SW¼, Lot 3 and SE¼ of NW¼, less 5 A. sold to Carner and less 20 acres sold to Walter Jones, Sec. 2, NE¼ of NE¼ Sec. 11, W½ of NW¼, less 50 ft. strip off S. side Sec. 12, all that portion of Lot 4 and of SW¼ of NW¼ Sec. 2, all in T. 17 N., R. 12 W., M. D. M. lying Ely of the center of present traveled road ... $13.85
2556—Carman, Benj. F. NW¼ of NW¼ Sec. 16, T. 18 N., R. 12 W., M. D. M. ... $3.26
2561—Corbit, Cecil Quinn. W½ of SW¼ Sec. 27, T. 19 N., R. 12 W., M. D. M. ... $8.57
2566—Fahnestalk, Earl E. Lots 1, 2, S½ of NE¼ Sec. 2, T. 17 N., R. 12 W., M. D. M. ... $9.84
2570—Hall, Mary E. E½ of NE¼, NW¼ of NE¼ Sec. 26, T. 19 N., R. 12 W., M. D. M. ... $13.22
2577—Johnck, John J. and Seeger, Harold N. SW¼ of SE¼ Sec. 2, T. 18 N., R. 12 W., M. D. M. ... $4.54
2578—Johnson, John. NW¼ of SW¼ Sec. 27, T. 18 N., R. 12 W., M. D. M. ... $2.62
2579—Johnson, Kitty Mary. SE¼ of SW¼, S½ of SE¼ Sec. 21, N½ of SW¼, SW¼ of SW¼ Sec. 22, all in T. 18 N., R. 12 W., M. D. M. ... $13.72
2581½—Johnson, Kitty Mary. NW¼, S½ of NE¼, NW¼ of NE¼ Sec. 27, T. 18 N., R. 12 W., M. D. M. ... $7.64
2584—Miller, Dorsey A. W½ of NW¼, NE¼ of NW¼ and NW¼ of NE¼ Sec. 27, T. 19 N., R. 12 W., M. D. M. ... $13.22
2585—Miller, Dorsey A. SE¼ of NW¼, SW¼ of NE¼ Sec. 27, T. 19 N., R. 12 W., M. D. M. ... $6.86
2586—Miller, Rebecca J. E½ of NE¼ Sec. 27, T. 19 N., R. 12 W., M. D. M. ... $6.86
2588—Miller, Robert J. SE¼ of NE¼, NE¼ of SE¼ Sec. 21, T. 18 N., R. 12 W., M. D. M. ... $6.86
2591—Osswald, Charles E. Sr. SW¼ of SW¼ Sec. 10, T. 17 N., R. 12 W., M. D. M. ... $2.14

FORSYTHE SCHOOL DISTRICT

2618—Munson, Delbert N. and Lorraine. Lots 13, 14, 15, 16 Sec. 10, Lots 21, 22, 23, 24, Sec. 11, Lots 9, 10, 11, 18 Sec. 14, Lots 1, 2, 3, 4, 6, 9, 10 and W½ of NE¼ Sec. 15, all in T. 17 N., R. 14 W., M. D. M. ... $51.62

REDWOOD SCHOOL DISTRICT

2628—Busch, A. F. SW¼ of SE¼ Sec. 33, T. 18 N., R. 12 W., M. D. M. ... $2.14
2631—Johnson, John. S½ of NW¼, SW¼ of NE¼, N½ of S½ Sec. 28, T. 18 N., R. 12 W., M. D. M. ... $16.40
2635—Johnson, Martin L. and Kittie Mary. N½ of N½ and SE¼ of NE¼ Sec. 28, T. 18 N., R. 12 W., M. D. M. ... $11.85

EEL RIVER SCHOOL DISTRICT

2646—Brown, John S. W½ of NE¼, SE¼ of NE¼, NE¼ of SE¼ Sec. 20, T. 20 N., R. 9 W., M. D. M. ... $16.09
2655—Cross, Robert J., under con. to E. F. Bonham. All of Sec. 16, T. 20 N., R. 11 W., M. D. M. ... $15.48
2660—Emerson, Ralph D. Lots 3, 4, Sec. 3, T. 21 N., R. 11 W., M. D. M. ... $9.21
2663—Foster, Charles L. Lots 3, 5, 6, 7, SE¼ of NW¼, E½ of SW¼ Sec. 6, T. 21 N., R. 11 W., M. D. M. NE¼ of SE¼ Sec. 1, T. 21 N., R. 12 W., M. D. M. ... $25.98
2664—Foster, Sarah Ann, Heirs of. An und. 2-3 int. in Lot 1, NE¼ of NW¼ Sec. 31, T. 22 N., R. 11 W., M. D. M. ... $6.51
2668—Halladay, David. NE¼ Sec. 24, T. 20 N., R. 12 W., M. D. M. ... $12.49
2677—Kovacs, James. SW¼ of NE¼, S½ of NW¼ and Lots 5, 6, 7, 8 and 9, Sec. 18, Lots 1, 2, 3, 4, 5, 6, 7, 12, 13, 14 Sec. 19, Lots 3, 7, 9, 10 and 16, Sec. 30, all in T. 20 N., R. 12 W., M. D. M. ... $50.11
2681—Merritt, Louis A. E½ of E½ Sec. 25, T. 20 N., R. 12 W., M. D. M. ... $18.50
2683—Olms, Otto, Jr., and Hennessey, John A. SW¼ of NE¼, NW¼ of SE¼ Sec. 16, T. 21 N., R. 11 W., M. D. M. ... $1.71
2684—Orchard, Martha L. NW¼ of SW¼, S½ of SW¼ Sec. 20, NW¼ of NW¼ Sec. 29, all in T. 20 N., R. 11 W., M. D. M. ... $10.62
2687—Price, Walter S. S½ of SW¼ Sec. 13, NW¼ of SE¼, S½ of SW¼ Sec. 14, W½ of NE¼ Sec. 23, NW¼, NE¼ of SW¼, NW¼ of SW¼, of SE¼ Sec. 24, all in T. 20 N., R. 12 W., M. D. M. ... $18.58
2691—Scott, Frank O. SE¼ of SE¼ Sec. 22, SW¼ of SW¼ Sec. 23, W½, W½ of E½ Sec. 26, N½ of NE¼ Sec. 25, SW¼ of SE¼, SE¼ of SW¼ Sec. 25, W½ of NW¼, S½ of NE¼, SE¼ Sec. 35, all in T. 22 N., R. 12 W., M. D. M. Lots 2, 3, 4 Sec. 1, T. 21 N., R. 12 W., M. D. M. W½ 10 pct. pd. Sec. 36, Fr. SW¼ of SE¼, lying E. of River Sec. 24, Fr. NW¼ of NE¼ lying E. of River Sec. 25, T. 22 N., R. 12 W., M. D. M. ... $97.95
2692—Scott, R. M. et al. E½ of SW¼, Fr. SW¼ of SE¼ lying W. of River, Sec. 24, Fr. NW¼ of NE¼ lying W. of River Sec. 25, all in T. 22 N., R. 12 W., M. D. M. ... $20.10
2693—Scott, Ralph M. E½ of SW¼, SE¼ Sec. 23, W½ of SW¼ Sec. 24, W½ of W½ Sec. 25, E½ of E½ Sec. 26, all in T. 22 N., R. 12 W., M. D. M. ... $52.05

GRAY SCHOOL DISTRICT

2701—Bank of America N. T. and S. Assn. E½ of NE¼, NE¼ of SE¼, S½ of S½ Sec. 16, T. 23 N., R. 10 W., M. D. M. ... $32.27
2712—Bloomer, Florence E. SE¼ of SE¼ Sec. 11, SE¼ of SW¼ Sec. 12, SW¼, NW¼ of NW¼ Sec. 13, all in T. 24 N., R. 11 W., M. D. M., $35.26
2728—Emerson, Ralph D. SW¼ of SW¼ Sec. 27, W½ of SE¼, SE¼ of SE¼ Sec. 28, SW¼, W½ of SE¼, SE¼ of SE¼, SE¼ of NW¼, N½ of NW¼ Sec. 34, all in T. 22 N., R. 11 W., M. D. M. ... $56.83
2751—Howard, Frank R., Memorial Hospital 1-12; Bauer, Carl, Ruby, Alice, Alta and Floyd 1-12 ea.; Johnson, Louis 1-12; Johnson, Helen 1-12; Johnson, L. O. 1-3. Lots 2, 3, 4, E½ of SW¼, SE¼ of NW¼ Sec. 19, Lot 2, NW¼ of SE¼ Sec. 30, all in T. 23 N., R. 11 W., M. D. M. Lots 4, 6, 7 and 8 Sec. 25, T. 23 N., R. 12 W., M. D. M. ... $23.51
2776—Potter, Susan M. E½ of NE¼, E½ of SE¼ Sec. 10, W½ of NW¼, Lots 5 and 6 Sec. 11, all in T. 22 N., R. 12 W., M. D. M. ... $12.76
2790—Wilson, John M. NW¼ of SE¼, SW¼ of NE¼ Sec. 10, SE¼ Sec. 15, NW¼ of NW¼ Sec. 23, W½ of E½ and NE¼ of NE¼ Sec. 22, W½ of NE¼ Sec. 27, all in T. 23 N., R. 12 W., M. D. M. ... $119.27
2794—Wright, Mary E. N½ of SW¼, N½ of SE¼ Sec. 15, T. 24 N., R. 10 W., M. D. M. ... $8.15

ROUND VALLEY SCHOOL DIST.

2805—Begley, Maynard M. Portion of the SE¼ of SE¼, section 1 and NE¼ of NE¼ Sec. 12, T. 22 N., R. 13 W., M. D. M. Beginning at a point 47 feet S. of the SE corner Sec. 1, T. 22 N., R. 13 W., M. D. M., thence W. 479 feet 8 inches along the line of J. B. Bellatti's land, thence N. to the bank of Town Creek, thence along the bank of said creek in a SEly direction to beginning, being same land described in a deed recorded in Book 3, Official Records at page 146, Records of Mendocino Co. ... $1.11
2819—Durnford, Mrs. Clara. Lot in Covelo bd. S. by Howard St., W. and N. by lot of H. Marks, E. by lot of E. M. Durnford ... $9.50
2852—Haydon, Frank M. Land in the NW¼ of Sec. 7, T. 22 N., R. 12 W., M. D. M., bd. N. by a lane and land of T. F. Spurlock, E. by the E. line of said NW¼ Sec. 7, T. 22 N., R. 12 W., M. D. M., S. and W. by Hornbrook Creek ... $81.55
2855—Henderson, B. W. Fr. NW¼ of NW¼ of NE¼ Sec. 1, T. 22 N., R. 13 W., M. D. M. ... $10.17
2859—Howard, Frank R. Memorial Hospital 1-12 int., Bauer, Carl, Ruby, Alice, Alta and Floyd 1-12 int. ea., Johnson, Louis 1-12, Johnson, Helen 1-12, Johnson, L. O. 1-3. Lot in Covelo bd. W. by lot of J. L. Dunlap, N. by Grange St., S. by lot of Gus Hagne, E. by Perry St., 100 x100 ... $7.14
2881—Hoxie, Mrs. Mary. Lot in Covelo bd. N. by Grange St., S. by lot of Mrs. Kelley, W. by Perry St., E. by Main St. ... $10.02
2886—Montague, Kate et al. Lot in Covelo bd. N. by Howard St. E. by lot of Walter Hargrave, S. by Greeley St., W. by Lovell St. ... $25.69
2895—Potter, P. G. and Sarah F. Lot in Covelo bd. E. by Lovell St., S. by lot of Redwine, W. by lot of Susan Zeek, N. by Grange St. 115 x 200 ft. ... $5.55
2897—Potter, Robert A. Und. ½ int. in Fr. SW¼ of SE¼ Sec. 1, T. 22 N., R. 13 W., M. D. M. ... $12.62
2899—Prising, H. L., O. H., and G. W. Lot in Covelo beginning at the NE corner of Perry and Greely Sts., running thence N. along Perry St., 115 ft., E. at right angles 78 ft., N. at right angles 85 ft. to Howard St., E. along Howard St., 50 ft. S. at right angles 200 ft. to Perry St., West along Perry St. 120 ft. to pt. of beginning. Lot in Covelo bd. N. by lot of C. P. Zumwalt, E. by Perry St., S. by Grange St., W. by lot of C. P. Zumwalt, about 100x100 ft. ... $20.78
2923—Squires, Nat. Commencing at a point on the S. line of Howard St. in Covelo 60 ft. W. of the SW cor. of Main and Howard Sts., running thence S. 60 ft., W. 20 ft., N. 60 ft., E. 20 ft. to pt. of beginning. Lot in Covelo beginning at SE corner of the land of Nat Squires th. running S. 20 ft., W. 20 ft., N. 20 ft., E. 20 ft. to pt. of beginning. Commencing at a point 44 ft. 9 in. due W. from the SW cor. of Main and Howard Sts., in the town of Covelo, running th. W. along the S. line of Howard St., 15 ft. 3 in., th. at right angles S. 80 ft., th. at right angles E. 15 ft. 3 in., thence at right angles N. 80 ft. to the S. line of Howard St., to the pt. of beg. ... $11.69

BONITA SCHOOL DISTRICT

2938—Brown, Herman L. S½ of S½ of SE¼, S½ of SE¼ of SW¼ Sec. 35, T. 5 S., R. 7 E., H. M. Lots 2, 3, 4, 5, 6, W½ Lot 7, Sec. 6, T. 21 N., R. 13 W., M. D. M. Lot 1 and E½ Lot 6, Sec. 1, T. 21 N., R. 14 W., M. D. M. ... $34.87
2941—Heal, Thomas H. W½ of Lot 9, all of Lot 12, Sec. 1, T. 21 N., R. 14 W., M. D. M. ... $5.02
2956—Terry, Leon C. Lots 2, 3, E½ of Lot 5, W½ of Lot 6, Sec. 1, T. 24 N., R. 14 W., M. D. M. ... $25.51
2958—Terry, Mrs. Leon C. Lots 2, 6, Sec. 2, T. 21 N., R. 14 W., M. D. M. ... $9.41

INDEPENDENCE SCHOOL DIST.

2960—Barnes, Autie M. N½ of NW¼, NW¼ of NE¼, SE¼ of NW¼ and NE¼ of SW¼ Sec. 12, SE¼ of SW¼ Sec. 1, all in T. 22 N., R. 14 W., M. D. M. ... $7.64
2961—Barnes, Autie Mae. Lot 11, Sec. 19, T. 22 N., R. 13 W., M. D. M. ... $1.69
2967—Cooper, W. E. S½ of SW¼, NW¼ of SW¼ Sec. 21, NE¼ of NW¼ Sec. 28, all in T. 22 N., R. 13 W., M. D. M. ... $5.57
2977—Harley, J. C. E½ of NE¼ of SE¼, E½ of SE¼ of NE¼ Sec. 6, NE¼ of SW¼ Sec. 17, all in T. 22 N., R. 13 W., M. D. M. ... $1.46
2994—Sargeant, Annie L. Fr. SW¼ of NE¼ Sec. 32, NW¼ of SE¼ Sec. 32, all in T. 22 N., R. 13 W., M. D. M. ... $13.88
2996—Sears, Daunah. 2 acres in the extreme SE corner of the NW¼ and 2 acres in the extreme NE corner of SW¼ Sec. 32, T. 22 N., R. 13 W., M. D. M. Being same land described in a deed recorded in Book 62 Official Records at page 165, Records of Mendocino County ... $4.22
2997—Shortt, A. D. Lot 8, Sec. 2, T. 22 N., R. 14 W., M. D. M. ... $10.39
3000—Wood, Roland A. W½ of SE¼ of NE¼, W½ of NE¼ of SE¼ Sec. 6, All that portion of W½ of NW¼ Sec. 8, lying W. of E. bank of Tanney Creek, Lots 2 and 7 Sec. 18, Lot 4, W½ of SW¼ of NE¼, NW¼ of SE¼ and S½ of NE¼ of SE¼ Sec. 19, all in T. 22 N., R. 13 W., M. D. M. ... $18.67
3001—Wood, Roland A. W½ of SW¼ Sec. 5, all that portion of W½ of NW¼ Sec. 8, lying E. of E. bank of Tanney Creek, SE¼ of SW¼ Sec. 8, E½ of SW¼ Sec. 17, E½ of SW¼ of NE¼, N½ of NE¼ of SE¼ Sec. 19, all in T. 22 N., R. 13 W., M. D. M. ... $12.88

NASHMEAD SCHOOL DISTRICT

3002—Algren, William W. Lot 9, Sec. 6, T. 22 N., R. 14 W., M. D. M. ... $5.20
3004—Arenz, Carrie and Howard J. W½ of NW¼ of SE¼ Sec. 3, T. 22 N., R. 14 W., M. D. M. ... $3.72
3007—Barnes, Autie M. NE¼ of NE¼ Sec. 19, W½ of W½ Sec. 11, all in T. 22 N., R. 14 W., M. D. M. ... $6.45
3019—Blanck, E. L. [illegible]
3020—Chisholm, Theodore. N½ of SW¼, W½ of Lots 9, 10 Sec. 4, E½ of Lots 1, 2, 3, Sec. 5, all in T. 22 N., R. 14 W., M. D. M. ... $27.71
3021—Collins, F. J. W½ of Lot 7, E½ of Lot 8, Sec. 3, T. 22 N., R. 14 W., M. D. M. ... $9.94

3025—Connors, Patrick. NW¼ of NW¼ of NE¼ Sec. 29, T. 23 N., R. 14 W., M. D. M. ... $2.00
3033—Evans, Helen. NE¼ of SW¼ of SE¼ Sec. 19, T. 23 N., R. 14 W., M. D. M. ... $2.00
3048—Gray, Anna Jane. Part of NW¼ of SE¼ Sec. 23, T. 23 N., R. 14 W., M. D. M. as described in deed of record in Book 176 of Deeds at page 21, Mendocino County Records, $1.26
3050—Gustafson, Flora. SE¼ of S½ of Lot 9, Sec. 30, T. 23 N., R. 14 W., M. D. M. ... $2.00
3051—Hall, Pauline. SW¼ of SE¼ of NE¼ Sec. 9, T. 22 N., R. 14 W., M. D. M. ... $2.00
The above property to be deeded to the State, see sale No. 267 in addenda to this list.
3053—Hart, E. C., Jr. SW¼ of NW¼ of NE¼ Sec. 29, T. 23 N., R. 14 W., M. D. M. ... $2.00
3054—Hayford, Myrtle, now Myrtle Hayford Nickerson. SW¼ of SW¼ of NW¼ Sec. 32, T. 23 N., R. 14 W., M. D. M. ... $2.00
The above property to be deeded to the State, see sale No. 261 in addenda to this list.
3055—Haynes, Robinson, Arnold. NE¼ of NW¼ of SW¼ Sec. 21, T. 23 N., R. 14 W., M. D. M. ... $2.00
3063—Johnson, J. E. SE¼ of SE¼ of SW¼ and W½ of SW¼ of SE¼ Sec. 29, T. 23 N., R. 14 W., M. D. M. ... $3.72
3067—Kellogg, Ralph P. and Harriett. NE¼ of the E½ of Lot 10 Sec. 3, T. 22 N., R. 14 W., M. D. M. $2.00
3068—Klein, Charles A. NW¼ of SW¼ of SE¼ Sec. 4, NE¼ of NW¼ of NW¼ Sec. 10, all in T. 22 N., R. 14 W., M. D. M. ... $3.72
3073—McCloskey, Alice A. and Edward W. SE¼ of NW¼ of SE¼, S½ of NE¼ of SE¼ Sec. 4, T. 22 N., R. 14 W., M. D. M. ... $3.72
3074—McClintock, Charles. NE¼ of NE¼ Sec. 32, T. 23 N., R. 14 W., M. D. M. ... $6.69
3075—McDonald, Wm. E. S½ of E½ of Lot 1, N½ of NE¼ of SE¼ Sec. 4, T. 22 N., R. 14 W., M. D. M. ... $5.20
3076—Magee, F. N½ of NE¼ of NE¼ Sec. 29, T. 23 N., R. 14 W., M. D. M. ... $3.72
3078—Martin, Rosalind A. and Allen B. Lot 8, Sec. 6, T. 22 N., R. 14 W., M. D. M. ... $4.46
3079—Menn, Mabel. SW¼ of NW¼ of NW¼ Sec. 32, T. 23 N., R. 14 W., M. D. M. ... $2.00
3080—Merritt, Guy F. SE¼ of NW¼ of NE¼ Sec. 10, T. 22 N., R. 14 W., M. D. M. ... $2.00
3083—Montezuma Improvement Co. SW¼ of SW¼ of NE¼ Sec. 19, T. 23 N., R. 14 W., M. D. M. ... $2.00
3087—Murray, Ora L. NE¼ of N½ of Lot 9 Sec. 30, SW¼ of SW¼ of NE¼ Sec. 21, all in T. 23 N., R. 14 W., M. D. M. ... $4.00
The above property to be deeded to the State, see sale No. 263 in addenda to this list.
3090—Palmer, Edward C. S½ of NW¼, N½ of SW¼ Sec. 10, T. 22 N., R. 14 W., M. D. M. ... $21.52
The above property to be deeded to the State, see sale No. 264 in addenda to this list.
3096—Reese, Robert H. and Fletcher, Edith E. Lot 6, Sec. 3, T. 22 N., R. 14 W., M. D. M. ... $3.72
3098—Riefer, Wm. F. N½ of NW¼ of SE¼, NW¼ of SW¼ of SE¼ Sec. 19, T. 23 N., R. 14 W., M. D. M. ... $5.20
The above property to be deeded to the State, see sale No. 265 in addenda to this list.
3118—Stuart, Zella M. SW¼ of NW¼ of NW¼ Sec. 28, T. 23 N., R. 14 W., M. D. M. ... $2.00

RED HILL SCHOOL DISTRICT

3153—Codding, Geo. C. Lots 10 and 11, Tract 5, Part B, relinquished portion of Round Valley Indian Reservation, T. 24 N., R. 12 W., M. D. M. ... $6.19
The above property to be deeded to the State, see sale No. 215 in addenda to this list.
3157—Dellamonica, Luigi 1-12, Clementina 1-12, Giovanni 1-6, Dellamonica, Angiolino 1-6, Braghetta, Valeria 1-12, Maurilio 1-12, Gamba, Teresa D. 1-6 Manzoni, Ernestine D. 1-6. NW¼ of NE¼, Part B, R. V. I. R. Tract 48, T. 24 N., R. 13 W., M. D. M. Fr. S½ of SW¼, Fr. SW¼ of SE¼, Part B, R. V. I. R. Tract 49, T. 5 S., R. 8 E., H. M. ... $14.87
3174—Plavco, Louis. Lots 9, 16, Part B, R. V. I. R. Tract 9, T. 24 N., R. 12 W., M. D. M. ... $3.00

RED ROCK SCHOOL DISTRICT

3194—Crabtree, Fred. Lot 3, W½ of SE¼ of SW¼, W½ of E½ of SE¼ of SW¼ Sec. 27, T. 23 N., R. 14 W., M. D. M. ... $12.26
3196—Dunnigan, Frances-Frankie. W½ of SE¼ of NW¼, S½ of S½ of Lot 1 and all of Lot 2 Sec. 30, T. 23 N., R. 13 W., M. D. M. ... $5.71
3197—Feliz, Maud. Lot 1, W½ of NE¼ of NW¼, W½ of E½ of NE¼ of NW¼ Sec. 19, T. 23 N., R. 13 W., M. D. M. ... $6.19
3207—Moran, Emily. S½ of NW¼ of SW¼, SW¼ of SW¼, W½ of W½ of SE¼ of SW¼ Sec. 15, T. 23 N., R. 14 W., M. D. M. ... $3.59
The above property to be deeded to the State, see sale No. 221 in addenda to this list.
3213—Rose, Annie, now Mrs. A. M. Taylor. Lot 4, NE¼ of NW¼ Sec. 34, T. 23 N., R. 14 W., M. D. M., $7.42

RESERVATION SCHOOL DISTRICT

3221—Anderson, Frankie. NE¼ of NE¼, N½ of SE¼ of NE¼ and NE¼ of SW¼ of NE¼, NE¼, Sec. 14, T. 23 N., R. 13 W., M. D. M. $3.96
3223—Anderson, John. Lot 55, Sec. 1, T. 22 N., R. 13 W., M. D. M. ... $2.99
The above property to be deeded to the State, see sale No. 224 in addenda to this list.
3240—Bell, John. NE¼ of NE¼, N½ of N½ of SE¼ of NE¼ Sec. 26, T. 23 N., R. 13 W., M. D. M. ... $5.20
3245—Brown, A. A. S½ of Lot 58, Sec. 36, T. 23 N., R. 13 W., M. D. M. ... $22.63
3256—Clark, Peter. Lot 41, Sec. 32, T. 23 N., R. 12 W., M. D. M. $10.39
3257—Clark, Mary L. SW¼ of SE¼, S½ of NW¼ of SE¼, S½ of N½ of NW¼ of SE¼ Sec. 16, Lot 3, Sec. 36, all in T. 23 N., R. 13 W., M. D. M. E½ of Lot 63 Sec. 30, T. 23 N., R. 12 W., M. D. M. ... $60.64
3260—Codding, Geo. C. Lots 9 and 17, Sec. 7, T. 23 N., R. 12 W., M. D. M. ... $6.52
3264—Crabtree, Cecelia. N½ of Lot 12, Sec. 30, T. 23 N., R. 12 W., M. D. M. ... $7.68
3265—Crabtree, Mary. Lot 43, Sec. 30, T. 23 N., R. 12 W., M. D. M. $19.33
3266—Crabtree, Tom. Lot 41, Sec. 30, T. 23 N., R. 12 W., M. D. M. $6.69
3268—Dalson, Lorena, 4-36, Elliott, Marfe 4-36, Lincoln, Randolph L. 7-36, Lincoln, Katie 7-36, Lincoln, Darrel 7-36, Lincoln, Rosalie, 7-36. NE¼ of NE¼, E½ of E½ of NW¼ of SE¼ Sec. 15, T. 23 N., R. 13 W., M. D. M. ... $5.20
3270—Davis, Geo. W. Lot 33, Sec. 25, T. 23 N., R. 13 W., M. D. M. $9.91
3272—Dorman, Dudley. Lot 46, Sec. 25, T. 23 N., R. 13 W., M. D. M. ... $12.37
3276—Durnford, Lovell S. Lot 15, Sec. 2, T. 22 N., R. 13 W., M. D. M. ... $8.17
3285—Frank, John. E½ of SE¼ of NW¼, W½ of SW¼ of NE¼, W½ of E½ of SW¼ of NE¼ Sec. 18, T. 23 N., R. 12 W., M. D. M. ... $3.49
The above property to be deeded to the State, see sale No. 239 in addenda to this list.
3292—Goodwin, Rosa Tillotson. Lot 54, Sec. 29, T. 23 N., R. 12 W., M. D. M. ... $11.57
3306—Henderson, B. W. Lot 5, Sec. 1, T. 22 N., R. 13 W., M. D. M. Lot 54, Sec. 36, SE¼ of SE¼, S½ of NE¼ of SE¼ Sec. 33, all in T. 23 N., R. 13 W., M. D. M. ... $14.79
3309—Henthorn, Ben Jr. A portion of Lot 48, Sec. 24, T. 23 N., R. 12 W., M. D. M. Beginning at the NE cor. of said lot and thence S. 190 ft., W. 225 ft., N. 190 ft. and E. 225 ft. to point of beginning ... $2.48
The above property to be deeded to the State, see sale No. 249 in addenda to this list.
3312—Hopper, Clyde. Lot 11, 21, 22, S½ of Lot 12, Sec. 24, W½ and NE¼ of Lot 35 and all Lot 36, Sec. 24, all in T. 23 N., R. 13 W., M. D. M. ... $40.49
3317—Hurt, M. C. and Winnifred M. Lots 7, 47, 50 and S½ of Lot 4, Sec. 29, T. 23 N., R. 12 W., M. D. M. ... $23.58
3318—Hoxie, Wm. W½ of W½ of [illegible] of NE¼, E½ of E½ of W½ of SE¼, E½ of W½ of E½ of W½ of NE¼ Sec. 21, T. 23 N., R. 13 W., M. D. M. ... $4.96
3324—Ledger, Carlino and Emma. Lots 27, 45, 52, 61, S½ of S½ of SE¼ of SW¼ Sec. 24, Lots 4 and 13 and NE¼ of NW¼ Sec. 25, all in T. 23 N., R. 13 W., M. D. M. ... $55.87
3335—McKay, Albert. Lot 2, Sec. 2, T. 22 N., R. 13 W., M. D. M., $14.11
3347—Painter, J. W. Lot 20 or SE¼ of SE¼ Sec. 20, T. 23 N., R. 12 W., M. D. M. ... $3.72
3351—Pinland, John. Lot 8, W½ of SE¼ of NW¼ Sec. 18, T. 23 N., R. 12 W., M. D. M. ... $12.88
3363—Russ, Augustus. Lot 29 Sec. 24, T. 23 N., R. 13 W., M. D. M. ... $7.68
3371—Smith, Edwin. NE¼ of NE¼, NE¼ of SE¼ of NE¼ or Lot 17, Sec. 26, T. 23 N., R. 13 W., M. D. M. ... $3.72
3375—Smith, Winfield S. N½ of SW¼ Sec. 17, T. 23 N., R. 12 W., M. D. M. ... $7.93
3378—Steele, Roger. S½ of SW¼ Sec. 17, T. 23 N., R. 12 W., M. D. M. ... $7.93
3379—Stevens, Jim. SE¼ of SE¼, E½ of E½ of SW¼ of SE¼ Sec. 7, T. 23 N., R. 12 W., M. D. M. ... $4.22
3380—Stillwell, Francis and Elizabeth. Lot 34, Sec. 24, T. 23 N., R. 13 W., M. D. M. ... $6.69
3381—Tillotson, Lawrence. SW¼ of SW¼ Sec. 1, N½ of SE¼ of SE¼, N½ of S½ of SE¼ of SE¼ Sec. 2, all in T. 23 N., R. 13 W., M. D. M. ... $2.64
3386—Von Hatten, Frank. S½ of Lot 51 Sec. 24, T. 23 N., R. 13 W., M. D. M. ... $5.20
3387—Van Horn, W. E. Lot 38, Sec. 28, T. 23 N., R. 12 W., M. D. M. ... $5.28
3391—Whipple, Josephine. N½ of Lot 13, Sec. 31, T. 23 N., R. 12 W., M. D. M. ... $4.78
3396—Wilson, John M. E½ of SE¼ Sec. 6, E½ of NW¼ Sec. 10, SW¼ Sec. 15, All Sec. 16, E½ of E½ Sec. 17, E½, N½ of NW¼, SE¼ of NW¼ Sec. 21, W½ Sec. 22, NW¼ Sec. 27, all in T. 23 N., R. 12 W., M. D. M. ... $210.44

SIMMERLY SCHOOL DISTRICT

3405—Bovey, J. Elmer. SE¼ of SE¼ of NW¼, SW¼ of SW¼ of NE¼ Sec. 17, T. 23 N., R. 14 W., M. D. M. ... $3.49
3407—Chatham, John D. and Cecil S. McCollom. Lots 6, 7, SW¼ of SE¼ Sec. 30, Lots 3, 4 and 5 and SE¼ of NW¼ Sec. 30, all in T. 24 N., R. 14 W., M. D. M. ... $21.02
3412—Dempsey, A. D. NW¼ of SE¼ of NW¼ Sec. 36, T. 24 N., R. 15 W., M. D. M. ... $2.00
3413—D'Heur, Allard Ferdinand. Lots 1, 2, 3, 4, Sec. 29, Lot 1, less 23 acres for R. R. Sec. 32, all in T. 24 N., R. 14 W., M. D. M. ... $12.88
3423—Harrison, A. C. SE¼ of SW¼ of NW¼ Sec. 36, T. 24 N., R. 15 W., M. D. M. ... $2.00
3431—Horwinski, Robert. SW¼ of SE¼ of NW¼ Sec. 36, T. 24 N., R. 15 W., M. D. M. ... $2.00
3437—Langbehn, Fred and Alta Mae. Lot 2, NW¼ of SE¼, E½ of SW¼ Sec. 30, T. 24 N., R. 14 W., M. D. M. ... $17.55
3444—Powell, John M. NW¼ of NW¼ of SE¼ Sec. 17, T. 23 N., R. 14 W., M. D. M. ... $2.00
3451—Sichel, Herbert H. and Harris Ben. SW¼ of SW¼ of SW¼ Sec. 25, T. 24 N., R. 15 W., M. D. M., $2.00
3453—Simmerly, Fred A. NE¼, SE¼, SE¼ of NW¼, W½ of SE¼, Lots 2, 7, N½ of Lot 5, 6, 8, 9, all Lot 10, less a strip of land 20 ft. wide across said lot containing three living springs reserved by Fred Simmerly Sr., for water right and pipe line containing 1½ acre Sec. 7, T. 23 N., R. 14 W., M. D. M. ... $26.68
3457—Smith, Lewis W. E½ of SW¼, SW¼ of SW¼ Sec. 12, Lots 8, 9, 11, 12, SE¼ of SW¼, Sec. 14, all in T. 23 N., R. 15 W., M. D. M., $15.37
3462—Timmerman, H. C. NE¼ of NW¼ of NW¼ Sec. 8, T. 23 N., R. 14 W., M. D. M. ... $1.74
3466—Zink, A. NE¼ of NE¼ of NW¼ Sec. 36, T. 24 N., R. 15 W., M. D. M. ... $2.00

TWO RIVERS SCHOOL DISTRICT

3469—The Anglo California Natl Bank of S. F., under con. to Autie M. Barnes. S½ of S½, NE¼ of SE¼ Sec. 36, T. 22 N., R. 14 W., M. D. M. ... $9.62
3471—Barnes, Autie M. Lots 2 and 11 Sec. 30, Lots 2 and 4, Sec. 31, all in T. 22 N., R. 13 W., M. D. M. ... $6.09
3472—Barnes, Autie M. Lot 5, Sec. 6, T. 21 N., R. 13 W., M. D. M. N½ of SE¼, NE¼ of SW¼ and NE¼, Sec. 35, T. 22 N., R. 13 W., M. D. M. S½ of SW¼ Sec. 26, E½ of NW¼ Sec. 35, all in T. 22 N., R. 14 W., M. D. M. ... $26.23
3481—Cahill, C. E. and M. I. SW¼ of NW¼ Sec. 2, T. 21 N., R. 14 W., M. D. M. ... $3.79
3498—Garcia, Vincenta F. SW¼ of NE¼, W½ of SE¼ Sec. 21, T. 21 N., R. 13 W., M. D. M. ... $15.67
3502—Goddard, C. A. Lot 2 in Dos Rios Townsite Sec. 31, T. 22 N., R. 13 W., M. D. M. ... $3.79
3507—Hinckley, Harry. SW¼ of SW¼ Sec. 11, N½ of NW¼ Sec. 23, all in T. 22 N., R. 14 W., M. D. M. ... $6.70
The above property to be deeded to the State, see sale No. 269 in addenda to this list.
3508—Hinckley, Harry E. W½ of NE¼, SE¼ of NE¼, NE¼ of SE¼ Sec. 23, T. 22 N., R. 14 W., M. D. M. ... $7.80
3509—Hinckley, Harry or MacLean, John A. NW¼ of SE¼, N½ of SW¼, SE¼ of SW¼ Sec. 14, T. 22 N., R. 14 W., M. D. M. ... $7.55
3521—LeBallister, David A. S½ of SW¼ Sec. 11, NW¼ Sec. 14, Lot 6, Sec. 32, all in T. 21 N., R. 13 W., M. D. M. ... $13.14
3523—Lewis, Heirs of Emma J. NE¼ of NW¼, W½ of NE¼, SE¼ of NE¼ Sec. 34, T. 21 N., R. 13 W., M. D. M. ... $6.33
3524—Locke, L. J. Lots 9, 10 in Dos Rios ... $1.77
3532—Maris, N. C. and L. Etta. SE¼ of NW¼, S½ of NE¼, NE¼ of NE¼ Sec. 27, T. 21 N., R. 13 W., M. D. M. ... $16.67
3533—Martin, Edmund F. and Annie M. N½ of NW¼ Sec. 10, T. 21 N., R. 13 W., M. D. M. ... $4.55
3545—Provost, Eugene. S½ of SE¼, SE¼ of SW¼ Sec. 23, S½ of NE¼, SW¼, NW¼ of SE¼ Sec. 24, NW¼ Sec. 25, W½ of NE¼, Sec. 26, E½ of NW¼, NE¼ of SW¼ and S½ of SE¼ Sec. 26, SW¼ of SW¼ Sec. 23, NW¼ of NW¼ Sec. 26, all in T. 22 N., R. 14 W., M. D. M. ... $29.34

HAWLEY SCHOOL DISTRICT

3569—Alpers, Peter. NE¼ of NW¼, NW¼ of NE¼ Sec. 35, T. 19 N., R. 14 W., M. D. M. ... $12.33

WILLITS SCHOOL DISTRICT

3578—Alpers, Peter. E½, E½ of SW¼ Sec. 27, W½ of NW¼, SW¼, less 19 acres sold to R. R., Sec. 26, NW¼ of SW¼ Sec. 27, all in T. 18 N., R. 14 W., M. D. M. ... $107.65
3587—Bass, O. Louisa. Lot 6, Little Lake Land Company Tract, $9.02
3588—Brink, Nella M. W½ of SE¼, Frac. E½ of E½ of SW¼ Sec. 29, T. 19 N., R. 14 W., M. D. M., $16.75
3665—Roberson, James L. Fr. S½ of SE¼, Fr. SE¼ of SW¼ and all of Lot 4, Sec. 7, Fr. NW¼ of NW¼ Sec. 17, Lots 1, 2, 3, 4, E½ of W½, W½ of E½, SE¼ of SE¼, Frac. E½ of NE¼, Fr. NE¼ of SE¼ Sec. 18, Lots 1, 2, 3, 4, E½ of NW¼, W½ of NE¼ Sec. 19, Lot 1, Sec. 30, all in T. 18 N., R. 14 W., M. D. M. Being same land des. in a deed recorded in Book 62, Official Records, at page 304, Records of Mendocino Co. $46.13
3666—Roberson, James L. A portion of the SE¼ of NE¼, a portion of the SE¼ of SE¼, a portion of SE¼ of SW¼ Sec. 11, a portion of SW¼ of NW¼, a portion of the N½ of SW¼, all of Lots 16 and S½ of SW¼ and a portion of Lots 15, 17, 18, 19 and 20, Sec. 12, NE¼ and a portion of E½ of NW¼ Sec. 14, all in T. 18 N., R. 15 W., M. D. M. NW¼, E½ of SW¼, and Lots 1, 2, 3, 4, 5, 6, 7, 8, 9 and 10, Sec. 13, T. 18 N., R. 14 W., M. D. M. Lots 11, 12, 13, 14, 15, 16, 17, 18, 19, 20 Sec. 13, NE¼ of NW¼, and Lots 1, 2, 3, 4, 5, 8, 9, 10, 11, 12, 13, 19 and 20 Sec. 24, all in T. 18 N., R. 15 W., M. D. M. Being same land described in a deed recorded in Book 62 Official Records at page 304, Records of Mendocino County ... $69.14
3678—Smith, Perry C. S½ of SE¼, and all those portions of the following: N½ of SE¼ Sec. 11, SW¼, W½ of SE¼, SE¼ of SE¼ Sec. 12, N½ of NW¼ Sec. 13, all in T. 18 N., R. 14 W., M. D. M. that are described in a deed recorded in Book 16 Official Records, page 317, Records of Mendocino County. Also 5.8 acres in old railroad right of way, being same land described in a deed recorded in Book 16 Official Records at page 493, Records of Mendocino County ... $41.18
3681—Standish and Hickey, Inc. S½ of SW¼ Sec. 23, T. 18 N., R. 15 W., M. D. M. N½ of NE¼, SW¼ of NE¼, NW¼ of SE¼ Sec. 25, E½ of E½, Sec. 23, all in T. 19 N., R. 15 W., M. D. M. ... $115.64

LITTLE LAKE SCHOOL DISTRICT

3721—Ford, Jas. M. and Lena S. ½ Int., Ford, Geo. W. and William ½ Int. W½ of SW¼ Sec. 2, SE¼, NE¼ of SW¼ Sec. 3, NW¼ of NW¼ Sec. 11, N½ of NE¼ Sec. 10, N½ of SW¼, E½ of NW¼, W½ of NE¼ Sec. 12, NW¼ of SE¼ Sec. 12, all in T. 18 N., R. 13 W., M. D. M. ... $83.54
3726—Frost, Sadie Elizabeth. Share No. 3 Frost Estate, excepting that portion conveyed to E. V. Frost by deed recorded in Book 72 Official Records at page 167, Records of Mendocino County, Sec. 8, T. 18 N., R. 13 W., M. D. M. ... $67.40
3742—Hensel, Jack M. Lots 4 and 6, Rowe Tract. Lots 7 and 10 Rowe Tract ... $30.29
3761—Man, Martha E. 4-10, Bank of Willits, 2-10, Lockhart, Grace M., 4-10. NE¼ of SE¼ Sec. 8, NW¼ of SW¼ Sec. 9, all in T. 18 N., R. 13 W., M. D. M. ... $27.34
3772—Pollock, Lena. SE¼ of NE¼, NE¼ of SE¼, less 7 ac. sold Cabyland Sec. 17, also less 2 acres in N. E. cor. of SE¼ of NE¼ Sec. 17, all in T. 18 N., R. 12 W., M. D. M. bd. N. and E. by the N. and E. bdy. of said subdn. and S. by land of Lena Pollock, W. by lot of H. Y. Cabyland and 2 ac. conveyed to Fay and C. W. Street ... $6.31
3773—Pollock, Rose. A portion of SE¼ of NE¼ Sec. 17, T. 18 N., R. 12 W., M. D. M. Beginning at the N. E. corner of said subdn. and thence S. 417.12 ft., west 208.71 ft., N. 417.42 ft. thence east 208.71 feet to beginning ... $1.06
3789—Unterein, Leonard. Lot 4, and W½ of Lot 5, Sec. 2, Lot 6, Sec. 3, all in T. 18 N., R. 13 W., M. D. M. ... $13.12

RYAN CREEK SCHOOL DISTRICT

3805—Curtis, Helen L. N½ of SE¼, SE¼ of SE¼, Sec. 1, T. 19 N., R. 14 W., M. D. M. ... $4.49
3807—Darling, M. M. An undivided 1-3 interest in the following land: SW¼ of NW¼ Sec. 30, T. 19 N., R. 13 W., M. D. M. NE¼ of NE¼, S½ of NE¼, less 5.23 A. sold to State of California, Sec. 25, T. 19 N., R. 14 W., M. D. M. ... $6.03
The above property to be deeded to the State, see sale No. 297 in addenda to this list.
3815—Friesendorf, Ivy C. S½ of NE¼, NE¼ of SE¼ Sec. 14, N½ of SW¼ Sec. 13, all in T. 19 N., R. 14 W., M. D. M., less 6.73 ac. sold to State of California ... $24.81
3819—Haskett, Elizabeth 1-5, Boyd, Wm. H. 1-5. An undivided 2-5 interest in SE¼ of SE¼ Sec. 11, NW¼ of SW¼ Sec. 12, NE¼ of NE¼ Sec. 14, all in T. 19 N., R. 14 W., M. D. M. ... $4.11
3822—Hoopes, W. H. and Deniee. NE¼ of NW¼ Sec. 24, 2.34 acres in NW¼ of NE¼ Sec. 24, all in T. 19 N., R. 14 W., M. D. M., being same land described in a deed recorded in Book 175 of Deeds at page 417, Records of Mendocino Co. ... $22.29
3825—Irvine and Muir Co. E½ of NW¼, SW ¼ of NE¼, Lot 2, Sec. 19, T. 19 N., R. 13 W., M. D. M. ... $7.94
3856—Thomas, Josephine E. NW¼ of SE¼, Sec. 13, T. 19 N., R. 14 W., M. D. M. ... $6.02

SAWYERS SCHOOL DISTRICT

3873—Bradley, F. A. NE¼ Sec. 24, T. 18 N., R. 13 W., M. D. M. $21.52
3879—Clark, William H. Fr. SW¼ of NW¼, being same land described in deed recorded in Book 4, Official Records, page 332, Records of Mendocino County, Sec. 28, T. 18 N., R. 13 W., M. D. M. ... $2.82
3881—Fish, E. M. and Alice M. E½ of NW¼, less 13 A. sold to Mary McKettrick Sec. 28, T. 18 N., R. 13 W., M. D. M. and a piece of land beginning at the N. W. cor. of NE¼, and running S. 55 rods, E. 40 rods to creek, thence NWly along Middle of Creek to point where a line beginning 36 rods E. from the NW corner of aforesaid ¼ section and running Sly across said creek, thence N. to N. line of aforesaid ¼ sec. thence W. 36 rods to Place of Beginning, Sec. 28, T. 18 N., R. 13 W., M. D. M. ... $22.29
3899—Gain, Austin G. and Barbara Mae. Fr. NW¼ of NE¼, Bd. N. by land of James Allen, E. by a road, S. by land of R. A. Gilmore, west by land of Whited, Sec. 20, T. 18 N., R. 13 W., M. D. M. ... $11.13
3921—Pennington, Ora S. E½ of NE¼ of SE¼ Sec. 19, T. 18 N., R. 13 W., M. D. M. ... $13.76

WHITCOMB SCHOOL DISTRICT

3953—Clay, Albert, under contract to Helen Bailey. Lot 4, Sec. 2, T. 17 N., R. 13 W., M. D. M. ... $3.29
3960—Fish, E. M. and Alice M. NE¼ of SW¼ Sec. 28, T. 18 N., R. 13 W., M. D. M. ... $2.49
3964—Hubbard, Leslie L. Lot 6, NE¼ of SW¼ Sec. 6, T. 17 N., R. 13 W., M. D. M. ... $8.79
3966—Munson, Delbert N. and Lorraine. All that portion of SE¼ of SE¼, Sec. 33, and of NW¼ of SW¼ Sec. 34, all in T. 18 N., R. 14 W., M. D. M. and of Lot 4, Sec. 3, T. 17 N., R. 14 W., M. D. M. that is described in a deed recorded in Book 16, Official Records at page 439, Records of Mendocino Co. SW¼ of SW¼ Sec. 34, Lot 3, Sec. 3, SW¼ of SE¼ Sec. 4, Lots 5, 6, 9, 10, 11, 12, Sec. 10, all in T. 18 N., R. 14 W., M. D. M. ... $31.70
3968—Koenig, Max W. SE¼ of SW¼, Sec. 2, T. 17 N., R. 13 W., M. D. M. ... $6.03
3971—McBrearty, John A. SW¼ of NW¼ Sec. 11, T. 17 N., R. 13 W., M. D. M. ... $9.35
3981—Munson, Delbert N. and Lorraine. E½ of NW¼, NE¼ of SW¼, NE¼, N½ of SE¼, SE¼ of SE¼, Sec. 9, T. 17 N., R. 14 W., M. D. M. ... $23.43
3984—Redemeyer, Hubert L. 1½ acres of land in N. W. cor. of NW¼ of SW¼ Sec. 4, T. 17 N., R. 13 W., M. D. M. including the mill site and yard of the old Little Lake Flour Mill and being same land excepted in a deed recorded in book 5 of Deeds at page 622, Records of Mendocino County ... $1.35

FARLEY SCHOOL DISTRICT

4000—Davison, R. N. SW¼ of SW¼ Sec. 19, T. 21 N., R. 14 W., M. D. M. ... $26.17
4006—Krumel, Mabel E. and Edmund V. SW¼ of SW¼ Sec. 24, T. 21 N., R. 15 W., M. D. M. ... $4.65
4007—Lane, Maud E. SE¼ of SW¼, S½ of SE¼ Sec. 22, E½ of E½ Sec. 23, W½ of NW¼, S½ Sec. 24, All of Sec. 25, all of Sec. 26, S½, NE¼ of NW¼, S½ of NW¼, NE¼ Sec. 27, SE¼ of SW¼, SW¼ of SE¼, E½ of E½ Sec. 28, SE¼ of NW¼, NE¼ of SW¼, S½ of SW¼, S½ of NW¼, NE¼, SE¼ Sec. 31, Fr. S½ of NE¼, Fr. S½ Sec. 32, All of Sec. 33, all of Sec. 34, all of Sec. 35, all of Sec. 36, all in T. 21 N., R. 14 W., M. D. M. NE¼ Sec. 1, T. 20 N., R. 15 W., M. D. M. Lots 1 to 5 incs., SE¼ of NW¼, S½ of NE¼, NE¼ of SE¼ Sec. 6, T. 20 N., R. 14 W., M. D. M. ... $970.11
4015—Moore, C. W. 1-3, Moore, G. G. 1-3, Consley, Mabel C. and Inez Consley Vickery, 1-3. NW¼ Sec. 1, Frac. NW¼ of SW¼ lying N. and W. of land of A. R. Hardin Sec. 1, N½, N½ of SW¼, NW¼ of SE¼, Fr. NE¼ of SE¼ Sec. 2, Frac. S½ of S½, lying N. of land of A. R. Hardin Sec. 2, Frac. N½ of NW¼, NW¼ of NE¼, lying N. of land of A. R. Hardin Sec. 11, all in T. 20 N., R. 15 W., M. D. M. S½ of SW¼ Sec. 25, All of Sec. 36, all in T. 21 N., R. 15 W., M. D. M. ... $273.29
4017—Norris, C. A. NW¼ Sec. 22, T. 21 N., R. 14 W., M. D. M. ... $8.48
4018—Norris, C. A. W½ of SW¼ Sec. 28, NE¼ of SE¼, S½ of SE¼ Sec. 29, all in T. 21 N., R. 14 W., M. D. M. ... $26.28
4034—Vassar, Geo. B. and Grant. N½ of SE¼, less 1.43 acres in highway Sec. 24, T. 21 N., R. 15 W., M. D. M. ... $12.29
4035—Vore, G. Harry. W½ of E½ Sec. 23, T. 21 N., R. 14 W., M. D. M. ... $17.08

LONG VALLEY SCHOOL DISTRICT

4041—Alexander, C. F. SE¼ of SE¼ Sec. 23, T. 21 N., R. 15 W., M. D. M. ... $4.09
4049—Atherley, Harold F. and Ruth E. Beginning at the intersection of E. line of old county road with the south line of Sec. 34, T. 21 N., R. 15 W., M. D. M., th. E. on said sec. line 418 ft., th. at right angles N. 218 ft., th. Wly to a pt. in E. line of said road, which is 200 ft. N. of said sec. line, thence Sly along the E. line of said road 200 ft. to beginning, containing about 1½ acre ... $1.35
4050—Anseon, Leroy J. and Viola S. All that portion of NW¼ of SW¼ Sec. 18, T. 21 N., R. 14 W., M. D. M., situate E. of State Highway ... $1.11
4053—Barnwell, Jesse D., Heirs of. E½ of S½ of N½ of Lot 10, Sec. 31, T. 22 N., R. 16 W., M. D. M. ... $2.17
The above property to be deeded to the State, see sale No. 367 in addenda to this list.
4059—Black, L. S. NW¼ of NE¼ of NE¼ Sec. 20, T. 22 N., R. 14 W., M. D. M. ... $1.62
4062—Bowman, Andy. Lot in Laytonville beginning at SW cor. of lot formerly owned by M. V. Helm, known as Hotel Lot, running thence W. 25 ft., thence N. 209 ft., to land of Pinches, thence E. 25 ft. to land formerly owned by Helm, thence S. 209 ft. to pt. of beg. ... $4.08
4067—Brown, Blanche. NE¼ of SE¼ Sec. 9, T. 21 N., R. 14 W., M. D. M. ... $5.47
4071—Cahill, C. E. and M. I. Lot 2, S½ of NE¼ Sec. 3, T. 21 N., R. 14 W., M. D. M. ... $8.79
4074—Campbell, Dorothy. N½ of SE¼ of NE¼, SW¼ of SE¼ of NE¼ Sec. 15, T. 22 N., R. 14 W., M. D. M. ... $2.23
4093—Cook, Bertha W. W½, S½ of SE¼, Sec. 16, T. 21 N., R. 14 W., M. D. M. ... $35.03
4099—Cutting, L. S. E½ of SE¼, SW¼ of SE¼, SE¼ of SW¼ Sec. 5, T. 21 N., R. 14 W., M. D. M. ... $17.08
The above property to be deeded to the State, see sale No. 276 in addenda to this list.
4102—Davison, Royce N. Lots 4, 5, 6, Sec. 13, Lot 13, Sec. 12, all in T. 22 N., R. 15 W., M. D. M. ... $20.28
4109—Disbrow, Louis and Audrey. E½ of NE¼, SW¼ of NE¼, SE¼ of NW¼ Sec. 33, T. 22 N., R. 14 W., M. D. M. ... $17.08
4113—Eddy Bros. and Company. SW¼ of SE¼ Sec. 3, S½ of SE¼ Sec. 5, all in T. 21 N., R. 16 W., M. D. M. ... $80.02
4115—Englar, A. G. NE¼ of NE¼ Sec. 26, T. 21 N., R. 15 W., M. D. M. ... $9.05
4121—Frost, Hazel M. W½ of NE¼, S½ of NE¼ of NW¼ Sec. 20, NW¼ of NW¼ Sec. 21, all in T. 22 N., R. 14 W., M. D. M. ... $17.34
4122—Furniss, Walter G. S½ of SE¼ Sec. 11, T. 21 N., R. 15 W., M. D. M. ... $14.03
4126—Greenfield, Cora. Lots in Laytonville bd. N. and E. by land of Saml. Pinches, S. by County road, W. by Laytonville Mercantile Co. and land formerly owned by Mrs. Helm ... $7.15
4126-A—Greenfield, Cora. Fr. NW¼ of SE¼, Fr. NE¼ of SW¼ Sec. 12, T. 21 N., R. 15 W., M. D. M. Lot in Laytonville bd. N. by county road, S. and W. by land of E. L. Longland, E. by land of self ... $16.95
4128—Gripton, Walter A. SW¼ of NE¼ Marion Wilson Land, timber only, Sec. 11, T. 21 N., R. 15 W., M. D. M. ... $3.00
4133—Harwood, Arthur and Belva. Beginning at a point from which the center of Sec. 12, T. 21 N., R. 15 W., M. D. M. bears No. 37° 3 mins. W. 663.60 feet, thence N. 67° 15 min. E. 151.38 feet, thence N. 3° 31 min. W. 163.22 feet, thence N. 86° 26 min. E. 304.16 feet to Wly line of highway, thence Sly along W. line of said highway 450.62 feet, thence S. 81° 18 min. W. 1206.97 feet to center of said section 12, th. N. 18° 59' W. along said center line 204.10 feet, thence N. 85° 31' E. 449.09 feet, to pt. of beg. ... $4.35
4134—Harris, Lizzy. S½ of NW¼ of NE¼ of SE¼ of SE¼ Sec. 32, T. 21 N., R. 15 W., M. D. M. ... $1.06
4140—Hinckley, Harry. SW¼ of NE¼, N½ of SE¼, SE¼ of SE¼ Sec. 15, NE¼ of NE¼ Sec. 22, all in T. 22 N., R. 14 W., M. D. M. ... $11.05
The above property to be deeded to the State, see sale No. 378 in addenda to this list.
4147—Ketterlin, A. D. E½ of NW¼, NE¼ of SW¼, NW¼ of SE¼ Sec. 5, T. 21 N., R. 15 W., M. D. M. ... $5.82
4148—Ketterlin, Wm. F. W½ of SW¼, SE¼ of SW¼ Sec. 5, T. 21 N., R. 15 W., M. D. M. ... $4.19
4149—Ketterlin, A. D. and W. F. SW¼ of SW¼ Sec. 4, NE¼ of SE¼, S½ of SE¼ Sec. 5, E½ of NE¼, SW¼ of NE¼, SE¼ of NE¼, S½ of SE¼, SE¼ of SW¼ Sec. 8, W½ Sec. 9, E½ of NW¼, NE¼ of SW¼, NE¼, N½ of SE¼ Sec. 17, all in T. 21 N., R. 15 W., M. D. M. ... $39.22
4150—Kiefer, W. J. NE¼ of SE¼, W½ of SE¼ Sec. 21, NW¼ of NE¼ Sec. 28, Fr. SE¼ of SW¼ Sec. 21, NW¼, less about 100 ac. conveyed to Heath Angelo Sec. 28, all in T. 22 N., R. 16 W., M. D. M. ... $25.58
4150½—Hughes, H. E. SW¼ of SW¼ Sec. 8, NW¼, W½ of NE¼, NW¼ of SE¼ Sec. 17, all in T. 21 N., R. 14 W., M. D. M. ... $35.28
4151—Kiefer, W. J. Fr. S½ of NW¼, Fr. E½ of SW¼ Sec. 21, S½ of NE¼ Sec. 21, Lots 3 and 4, Sec. 22, all in T. 22 N., R. 16 W., M. D. M. ... $60.77
4152—Kiefer, Wm. J. W½ of NE¼, Lots 6, 7 and 8, Sec. 22, T. 22 N., R. 16 W., M. D. M. ... $14.32
The above property to be deeded to the State, see sale No. 372 in addenda to this list.
4170—John Metcalf Land Co. A part of SE¼ of NW¼ Sec. 29, T. 22 N., R. 16 W., M. D. M. Being same land described in a deed recorded in Book 10 Official Records at page 8, Records of Mendocino County ... $9.05
4174—Moore, C. W. 1-3 and G. G. 1-3, Consley, Mabel C. and Inez Consley Vickery 1-3. Lots 1, 2, 3, and SE¼ of NW¼ Sec. 3, Fr. of Lot 4 and fr. SW¼ of NW¼ Sec. 3, lying E. of county road and also Nly part of S½ of NE¼ Sec. 3, all in T. 20 N., R. 15 W., M. D. M. being same land described in deed of record in Book 175 of Deeds, page 136, Mendocino County Records. Sly portion of S½ of NE¼, Sec. 3, N½ of SE¼, Fr. SW¼ and Fr. S½ of SE¼ Sec. 3, all in T. 20 N., R. 15 W., M. D. M. S½ of SW¼, NE¼ of SW¼, NW¼ of SE¼, and S½ of SE¼ Sec. 26, All Sec. 35, all in T. 21 N., R. 15 W., M. D. M. ... [illegible]
4180—Norris, C. A. NE¼ of NW¼, W½ of NE¼, S½ of SW¼ Sec. [illegible] T. 21 N., R. 14 W., M. D. M. ... [illegible]
4181—Nussbaum, Caroline A. Lot 4, S½ of NW¼, NE¼ of SW¼ Sec. 2, Lot 1, SE¼ of NE¼, NE¼ of SE¼ Sec. 2, Lots 1 and 2 and S½ of NW¼ Sec. 1, all in T. 22 N., R. 15 W., M. D. M. ... $41.92
4182—Nussbaum, Caroline A. Lots 2 and 3, SW¼ of NE¼, NW¼ of SE¼ Sec. 2, T. 22 N., R. 15 W., M. D. M. ... $18.47
4190—Provost, Eugene. S½ of SE¼, SE¼ of SW¼ Sec. 22, N½ of NE¼, E½ of NW¼, SW¼ of NW¼ Sec. 27, N½ of SW¼ Sec. 27, all in T. 22 N., R. 14 W., M. D. M. ... $23.80
4201—Quigley, Clara and Mallery, Florence. E½ of Lot 6, Sec. 24, T. 22 N., R. 15 W., M. D. M. ... $2.73
4207—Rizzo, Nicklos and Mae. NE¼ of NE¼ of NW¼ Sec. 20, T. 22 N., R. 14 W., M. D. M. ... $2.17
4220—Slankard, W. H. All black oak timber on SW¼ Sec. 34, T. 22 N., R. 16 W., M. D. M. ... $2.17
4221—Slankard, W. H. All black oak timber on lands now owned by J. D. Slankard in T. 24 N., R. 16 W., M. D. M. ... $.76
4242—Wheeler, Helen V. Fr. SW¼ of NW¼, NW¼ of SW¼ Sec. 21, N½ of SE¼, NE¼ of SW¼ Sec. 20, T. 22 N., R. 16 W., M. D. M. ... $26.17
4245—Wihtol, Martin. Lot in Laytonville, bd. N. by land of Sam Pinches, E. by land of Lillian M. Woodruff, S. by County Road, W. by lot of Prothero ... [illegible]
4249—Wilson, Hugh. SE¼ of SW¼, SW¼ of SE¼ Sec. 27, W½ of NE¼ Sec. 34, all in T. 22 N., R. 14 W., M. D. M. ... $16.22
4250—Wilson, Roy. W½ of SW¼ of SE¼, E½ of SW¼, less 9 acres in highway and east of highway, Sec. 1, T. 21 N., R. 15 W., M. D. M. less 7 ac. sold to R. P. Geraghty et ux. Sec. 12 ... [illegible]
4251—Wilson, Malinda. An und. 2-4 int. in Lots 3 and 4, E½ of NW¼, S½ of NE¼ Sec. 7, W½ of NW¼ Sec. 8, all in T. 21 N., R. 14 W., M. D. M. SW¼ Sec. 13, T. 21 N., R. 15 W., M. D. M. ... $11.96
4260—Yager, William Jacob. Lot 2, SW¼ of NE¼, SE¼ of NW¼, NE¼ of SW¼ Sec. 30, T. 22 N., R. 14 W., M. D. M. ... $19.85
4267—Bradley, Katrina. Lot 72, subdn. No. 2, Redwood Highway Park
The above property to be deeded to the State, see sale No. 340 in addenda to this list.
4268—Breese, Dr. Lester E. Lot 106, subdn. No. 1 Redwood Highway Park ... $1.35
4272—Bogg, Mrs. E. A. Lot 1, subdn. 1, Redwood Highway Park ... $1.35
4273—Burk, Edward. Lots 132, 133, 134, subdn. No. 2, Redwood Highway Park ... $3.00
4274—Conley, John P. Lot 82, subdn. 1, Redwood Highway Park ... $1.35
4275—Dalton, John J. Lot 95, subdn. No. 2, Redwood Highway Park ... $1.35
4276—Dunbar, Rebecca E. Lot 5, subdn. No. 1, Redwood Highway Park ... $1.35
The above property to be deeded to the State, see sale No. 345 in addenda to this list.
4277—Eberhardt, Frank E. Lot 38, subdn. 1, Redwood Highway Park ... $1.35
4278—Ellis, Mrs. Cecil A. Lots 18 and 31, subdn. No. 1, Redwood Highway Park ... $2.17
The above property to be deeded to the State, see sale No. 344 in addenda to this list.
4279—Ellis, Martha. Lot 32, subdn. 1, Redwood Highway Park ... $1.35
The above property to be deeded to the State, see sale No. 343 in addenda to this list.
4283—Frazier, Juanita. Lot 159, subdn. 1, Redwood Highway Park, Lot 195, subdn. 1, Redwood Highway Park ... $2.70
4285—Gallagher, Frank P. and Lutgen, J. C. All that portion of sub. No. 1 of Redwood Highway Park, designated on the official map on file in the office of the County Recorder of the County of Mendocino as "Parking Area." Also all unnumbered lots in subdns. No. 1 and 2, Redwood Highway Park ... $5.17
4286—Gallagher, Imelda. Lot 83, Subdn. No. 1, Redwood Highway Park, Lots 5, 6, 12, 43, 53, 54, 99, 104, 105, 120 Subdn. No. 2, Redwood Highway Park ... $10.14
4288—Gallagher, Frank P., Lutgen, J. C. or Schneider, Julius C. and Lydia M., or R. G. Gilbauk. Lot 221, subdn. No. 1, Redwood Highway Park ... $1.35
The above property to be deeded to the State, see sale No. 346 in addenda to this list.
4289—Garber, Roy S. and Mabel. Lot 125, subdn. 3, Redwood Highway Park ... $1.35
4293—Gray, W. H. Lot 97, subdn. No. 2, Redwood Highway Park, $1.35
The above property to be deeded to the State, see sale No. 348 in addenda to this list.
4295—Hatch, Mrs. Mary A. Lot 229, subdn. No. 2, Redwood Highway Park ... $1.35
4297—Holt, Robert A. Lots 29, 30, 31, 32, 33, 34 and 35, subdn. No. 3, Redwood Highway Park ... $6.31
4298—Johnson, Mrs. Edith. Lot 163, subdn. No. 1, Redwood Highway Park ... $1.35
The above property to be deeded to the State, see sale No. 349 in addenda to this list.
4299—Johnson, Logan and Deese, Edith. Lots 156 and 167, subdn. No. 1, Redwood Highway Park ... $2.17
4300—Katzoff, Shirley. Lots 45 and 46, subdn. No. 1, Redwood Highway Park ... $2.17
4305—Lewis, A. W. and La Joie, Geo. A. Lot 28, subdn. No. 1, Redwood Highway Park ... $1.35
The above property to be deeded to the State, see sale No. 352 in addenda to this list.
4307—Lutgen, J. C., Skein, Enoh or Robertson, Flora Della. Lots 170, 171, 172, Sub. No. 2, Redwood Highway Park ... $3.00
4308—Lutgen, J. C., or Harris, Lizzy A. Lot 113, subdn. 3, Redwood Highway Park ... $1.35
4309—Lutgen, J. C. or Falling, Clarence E. Lots 83 and 84, Subdn. 3, Redwood Highway Park ... $1.35
4311—MacDonald, W. D. Lots 121, 122, Sub. No. 2, Redwood Highway Park ... $2.17
4312—Makin, Wm. and Anna G. Lot 185, subdn. No. 1, Redwood Highway Park ... $1.35
4313—Martin, Frances M. Lots 46, 47 and 48, subdn. No. 2, Redwood Highway Park ... $3.00
The above property to be deeded to the State, see sale No. 353 in addenda to this list.
4314—Marrin, Pat. Lot 56, Sub. 1, Redwood Highway Park ... $1.35
4316—Mullis, F. T. Lot 110, Sub. No. 1, Redwood Highway Park, $1.35
The above property to be deeded to the State, see sale No. 354 in addenda to this list.
4318—Nevcarez, Phillip and Mabel. Lot 56, Sub. No. 2, Redwood Highway Park ... $1.35
4320—Nissen, Hilda M. and H. M. Lot 165, Sub. No. 1, Redwood Highway Park ... $1.35
4322—Norbryn, P. M. Lot 116, Sub. No. 2, Redwood Highway Park ... $1.35
The above property to be deeded to the State, see sale No. 355 in addenda to this list.
4323—Oldham, Florence B., now Nielsen. Lot 15, Sub. No. 1, Redwood Highway Park ... $1.35
4324—Oliver, G. and Claudia E. Ross. Lots 165 and 166, Sub. No. 3, Redwood Highway Park ... $2.17
4325—Perry, Jane. Lot 16, Sub. 2, Redwood Highway Park ... $1.35
4331—Richards, Frances. Lot 91, Sub. No. 2, Redwood Highway Park ... $1.35
4332—Rincerson, Mrs. Emma. Lots 52 and 53, Sub. No. 1, Redwood Highway Park ... $2.17
4333—Rinearson, Mrs. Emma. Lot 129, Sub. No. 2, Redwood Highway Park ... $1.35
4337—Scanlon, Charles W. Lot 127, Sub. No. 2, Redwood Highway Park ... $1.35
The above property to be deeded to the State, see sale No. 356 in addenda to this list.
4338—Slimmer, Herman E. Lot 228, Sub. No. 2, Redwood Highway Park ... $1.35
4340—Stoddard, Sarah Haigh. Lot 22, Sub. No. 1, Redwood Highway Park ... $1.35
The above property to be deeded to the State, see sale No. 357 in addenda to this list.
4341—Stokes, W. F. Lot 209, Sub. No. 1, Redwood Highway Park, $1.35
4342—Storm, G. W. Lots 86 and 87, Sub. No. 1, Redwood Highway Park ... $2.17
The above property to be deeded to the State, see sale No. 358 in addenda to this list.
4343—Swomy, Thos. Lot 96, Sub. No. 2, Redwood Highway Park, $1.35
The above property to be deeded to the State, see sale No. 359 in addenda to this list.

WHEELBARROW SCHOOL DIST.

4348—Faxon, Gladys. Lot 4, Sec. 7, Lot 1, Sec. 18, all in T. 19 N., R. 13 W., M. D. M. ... $7.41
4350—Ford, Wm. H., Geo. W., Jas. M. and Lena S. S½ of NE¼, E½ of SE¼ Sec. 36, E½ of NW¼ Sec. 16, all in T. 19 N., R. 13 W., M. D. M. ... $25.55
4354—Kovacs, James. E½ Sec. 24, N½ of NE¼ Sec. 25, all in T. 20 N., R. 13 W., M. D. M. ... $18.71
4357—Lewis, George and Della, Shores, F. T. and Birdie. NE¼ of SW¼, E½ of Lot 8, Lot 9, Sec. 5, T. 19 N., R. 13 W., M. D. M. ... $22.32

HEARST SCHOOL DISTRICT

4379—Brownell, Baker. SE¼ of NE¼, Plot 1, Sec. 28, T. 19 N., R. 13 W., M. D. M. ... $1.49
4387—Dorn, Chas. A. S½ of SE¼, Sec. 28, T. 19 N., R. 12 W., M. D. M. ... $11.00
4394—Frost, Sadie Elizabeth. Undivided ⅓ int. in Lot 2, Sec. 23, All of Lots 2, 4, Sec. 14, NE¼ of NE¼ Sec. 15, all in T. 19 N., R. 13 W., M. D. M. ... $16.10
4398—Hall, Mary E. Lot 11, Sec. 23, T. 19 N., R. 12 W., M. D. M. $5.39
4407—McFarland, Fred J. Frac. S½ of SE¼ of NE¼, being plot 3, Sec. 28, T. 19 N., R. 13 W., M. D. M. ... $1.23
The above property to be deeded to the State, see sale No. 289 in addenda to this list.
4414—Miller, Dorsey A. Lots 9 and 10, Sec. 22, T. 19 N., R. 12 W., M. D. M. ... $7.81
4417—Myers, Wm. Undivided ½ int. in Lot 1, Sec. 23, All of Lots 2, [illegible] Sec. 14, all in T. 19 N., R. 13 W., M. D. M. ... $17.86
4419—Seekamp, Ernest. Lot 1, Sec. 24, T. 19 N., R. 12 W., M. D. M. ... $4.91
4425—Tietz, A. R. W½ of SE¼ [illegible]
4427—Unterein, Leonard. [illegible]
4429—Wood, Otis W. N½ of [illegible] S½, Sec. 7, SW¼ of NW¼, W½ of SW¼, SE¼ Sec. 8, NE¼, less 4 acres in SW cor. Sec. 17, all in T. 19 N., R. 12 W., M. D. M. ... $34.42

JACKSON SCHOOL DISTRICT

4431—American Trust Company. W½ of NE¼, SE¼ of NE¼ Sec. 15, T. 21 N., R. 16 W., M. D. M. ... $19.31
4451—Eardley, Jimella et al. NE¼ of NW¼, N½ of NE¼ Sec. 25, T. 21 N., R. 16 W., M. D. M. ... $11.50
4453—Eddy Bros. Co. SE¼ of SE¼ Sec. 7, N½ of NE¼, S½ of N½, SE¼ of SE¼, N½ of S½ Sec. 8, S½ Sec. 9, SE¼ of NE¼, W½ of NE¼, NW¼ Sec. 10, Lots 3, 4, E½ Sec. 19, W½ of W½, SE¼, S½ of NE¼, NE¼ of NE¼, SE¼ of NW¼, W½ of SW¼ Sec. 17, Lots 1, 3, 4, 5, 6, 7, 8, SE¼ Sec. 18, W½, NE¼, N½ of SE¼ Sec. 20, NE¼ of NW¼, W½ of NW¼ Sec. 21, Lots 1, 2, 3, 4, E½ Sec. 30, all in T. 21 N., R. 16 W., M. D. M. ... $2,003.59
4458—Jackson, J. M. ½, Hovden, K. ½ int. N½ of NW¼ Sec. 19, T. 21 N., R. 15 W., M. D. M. ... $7.84
4460—Jackson, J. M. ½ int. Hovden, K. ½ int. S½ of S½ Sec. 13, N½ of NE¼, NE¼ of NW¼ Sec. 24, all in T. 21 N., R. 16 W., M. D. M. ... $21.09
4464—Jackson, Jesse M. ½, Hovden, K. ½. SE¼ Sec. 11, NE¼ of NE¼ Sec. 23, SE¼ of NE¼, NE¼ of SE¼ Sec. 24, all in T. 21 N., R. 16 W., M. D. M. ... $35.89
4465—Jackson, Jesse M. Lots 2 and 3 Sec. 19, T. 21 N., R. 15 W., M. D. M. ... $7.84
4472—McPherson, Geo. L. or Eddy Bros. and Company, Ltd. NE¼ of NW¼ and NE¼ of SW¼ Sec. 17, T. 21 N., R. 16 W., M. D. M. ... $52.47
4478—Newton, Lucy.—Sikes, Annie.—Alexander, Isabelle.—Kellogg, Edith.—Nowlin, Wilda.—Dean, Nellie and Nowlin, Andrew J., 1-7 int. ea. SE¼ of SE¼ Sec. 23, SW¼ of SW¼, N½ of SW¼, NW¼ of SE¼, SW¼ of NE¼ Sec. 24, N½ of NE¼ Sec. 26, all in T. 21 N., R. 16 W., M. D. M. ... $12.47
4485—Standish and Hickey, Inc. S½ of SW¼, SW¼ of SE¼, NW¼ of SW¼ Sec. 12, T. 20 N., R. 16 W., M. D. M. ... $7.31
4488—Tracy, Arthur L. NW¼ of NW¼ Sec. 25, T. 21 N., R. 16 W., M. D. M. ... $12.72
4493—Waldron, Emerson W. and Waldron, Maud M. Lot in Branscomb Bd. N. by County road, E. and S. by land of J. M. McGimsey, W. by lot of Florence Longland, being same land described in a deed recorded in Book 85 of Deeds at page 199, Records of Mendocino Co., $1.98
4494—Wegner, F. J. S½ of NE¼, E½ of NW¼ Sec. 12, T. 20 N., R. 16 W., M. D. M. ... $10.27

LA RUE SCHOOL DISTRICT

4501—Baechl, Eugene A. Lot 7 and W½ of NE¼ Sec. 30, T. 21 N., R. 13 W., M. D. M. ... $6.38
4504—Bee, W. E. NE¼, NE¼ of NW¼ Sec. 15, S½ of SE¼, SE¼ of SW¼ Sec. 10, all in T. 20 N., R. 13 W., M. D. M. ... $34.66
The above property to be deeded to the State, see sale No. 334 in addenda to this list.
4515—Ferman, Christian. NE¼, less 21-100 acre sold R. R. Co., Sec. 33, S½ of NW¼, NE¼ of SW¼, NW¼ of SE¼ Sec. 34, all in T. 20 N., R. 14 W., M. D. M. ... $30.30
4529—Kovacs, James. N½ of NE¼, NW¼ of NE¼ Sec. 11, NW¼ of NW¼ Sec. 12, all in T. 20 N., R. 13 W., M. D. M. ... $6.38
4530—Kovacs, James. SE¼ of NE¼, E½ of SE¼ Sec. 13, T. 20 N., R. 13 W., M. D. M. ... $4.94
4531—Lane, Maude E. Lots 3, 4 Sec. 2, T. 20 N., R. 14 W., M. D. M. Lots 3, 4, 5, Sec. 6, T. 20 N., R. 13 W., M. D. M. Lots 2, 3, 4, SW¼ of NW¼ Sec. 1, Lots 1, 2, S½ of NE¼, Fr. NW¼ of SE¼, NE¼ of SW¼, S½ of NW¼, Fr. NE¼ of SE¼ Sec. 2, Lots 1, 2, 3, SE¼ of NE¼ Sec. 3, W½ of NE¼, E½ of NW¼ Sec. 4, all in T. 20 N., R. 14 W., M. D. M. Lots 1, 2, 3, 7, 11, 12, 16, 17, 18, Sec. 19, E½ of Lot 19 Sec. 24, Lots 2, 3, 4, 5, 8 Sec. 30, Lots 4, 5, 6, 8, 9, 10, 13, 14, 15, W½ of Lots 19, 20, 21 Sec. 31, all in T. 21 N., R. 13 W., M. D. M. ... $183.64
4534—Larson, Lars and Emma. E½ of SE¼ Sec. 12, T. 20 N., R. 14 W., M. D. M. ... $2.85
4535—Larson, L. SW¼ of NE¼, W½ of SE¼ Sec. 12, T. 20 N., R. 14 W., M. D. M. ... $8.95
4540—McGarvey, Robert. S½ of SW¼, NW¼ of SW¼, SW¼ of NW¼ Sec. 12, T. 20 N., R. 13 W., M. D. M. ... $15.15
The above property to be deeded to the State, see sale No. 337 in addenda to this list.
4543—Montort, Harold H. E½ Sec. 36, T. 20 N., R. 14 W., M. D. M. ... $29.80
The above property to be deeded to the State, see sale No. 338 in addenda to this list.
4551—Rudolph, Rose H. NW¼ of SE¼ Sec. 21, T. 20 N., R. 14 W., M. D. M. ... $2.96
4555—Rudolph, Bert F. NW¼ of SW¼, Sec. 25, T. 20 N., R. 14 W., M. D. M. ... $2.27
4556—Rudolph, Bert and Minnie J. SW¼ of NE¼, NW¼ of SE¼, NE¼ of SW¼ Sec. 25, T. 20 N., R. 14 W., M. D. M. ... $6.73
4557—Rudolph, Fred. SE¼ of NW¼, Sec. 24, T. 20 N., R. 14 W., M. D. M. ... $5.39
4563—Steinmeyer, E. F. N½ of NE¼, N½ of NW¼ Sec. 11, S½ of SE¼ Sec. 3, E½ of NE¼, N½ of SE¼ Sec. 10, SW¼, SW¼ of SE¼ Sec. 11, SW¼ of NE¼, SE¼ of NW¼, NE¼ of SW¼, NW¼ of SE¼ Sec. 13, all in T. 20 N., R. 13 W., M. D. M. ... $59.41
4564—Sulgerson, Edward.—Keskyla, Herman. — Obergetell, Fred and Tuppits, John. Lot 8, W½ of SE¼ Sec. 19, T. 21 N., R. 13 W., M. D. M. ... $20.03
4565—Swanson, Marjorie R. and Richardson, Virginia R. W½ of SE¼, S½ of SW¼ Sec. 5, N½ of NW¼, W½ of NE¼ Sec. 8, all in T. 20 N., R. 13 W., M. D. M. ... $29.80
4575—Young Hartman Company. All that part of SW¼ of NW¼ Sec. 25, lying east of the easterly right of way line of the N. W. P. R. Rd. Company, running thr. said ¼ section, also all that part of SE¼ of SE¼ lying east of the Easterly right of way line of the N. W. P. R. Rd. Co. running through said ¼ section 22, E½ of NW¼, NW¼ of NE¼ Sec. 26, SE¼ of SW¼, W½ of SW¼ Sec. 23, all in T. 20 N., R. 14 W., M. D. M. ... $35.19
The above property to be deeded to the State, see sale No. 340 in addenda to this list.

SHERWOOD SCHOOL DISTRICT

4578—Anderson, Gerhard and Rose. E½ of NE¼, NE¼ of SE¼, Fr. SE¼ of SE¼ Sec. 1, T. 19 N., R. 15 W., M. D. M. ... $19.17
4579—Anderson, Gerhard and Rose. W½, W½ of E½, E½ of SE¼, less school lot Sec. 6, NW¼ of SW¼ Sec. 5, all in T. 19 N., R. 14 W., M. D. M. Lots 3, 4, Fr. Lot 2, Fr. NE¼ of SW¼, Fr. NW¼ of SE¼, SW¼ of SE¼, SE¼ of SW¼, Fr. SE¼ of NW¼ Sec. 31, T. 20 N., R. 14 W., M. D. M. ... $61.18
4580—Drinkhouse, J. A. W½ of NW¼ Sec. 13, W½ of NE¼, E½ of NE¼, SW¼ of NE¼, SE¼ of NW¼ Sec. 14, E½ of NE¼ Sec. 15, all in T. 19 N., R. 15 W., M. D. M. ... $92.09
The above property to be deeded to the State, see sale No. 304 in addenda to this list.
4601—James, L. E. Lots 2, 3, 4, less 4.72 acres sold to U. S., S½ of NW¼, NE¼ of SW¼, NW¼ of SE¼, less 69.79 acres sold to General Dev. Co., SW¼ of NE¼ Sec. 1, Lot 1, SE¼ of NE¼, less 38.71 acres sold to Sherwood, 2 acres to Gen. Dev. Co., 27 acres to U. S., 1.77 acres to C. B. Willits and 2.88 acres to R. Rd. Co. Sec. 2, all in T. 19 N., R. 15 W., M. D. M. ... $45.98
4602—James, L. E. SE¼, N½ of SW¼, SE¼ of SW¼, and SW¼ of SW¼, less 4 acres sold to U. S. A. Sec. 36, T. 20 N., R. 15 W., M. D. M. ... $18.71
4608—Pettey, Esther Salz. S½ Sec. 4, S½ of SE¼ Sec. 5, NE¼ of SW¼, E½ Sec. 8, all Sec. 9, NW¼ of SW¼, S½ of SW¼ Sec. 10, all in T. 19 N., R. 14 W., M. D. M. ... $16.97
4609—Pettey, Esther Salz. SW¼ of SW¼, Sec. 14, W½, S½ of SE¼ Sec. 15, all of Sec. 16, NW¼, E½ less 80 acres sold to N. W. P. Rd. Co. Sec. 17, Fr. N½ of SE¼, NE¼ of NE¼ Sec. 21, NW¼ of SE¼, N½ of SW¼, NE¼ of NW¼, SW¼ of NW¼ [illegible] the county road Sec. [illegible] T. 19 N., R. 14 W., M. D. M. ... $58.94
4610—Pettey, A. T. NE¼ Sec. 22, T. 19 N., R. 14 W., M. D. M. ... $9.50
4611—Potter, John L. SW¼ of

SE¼, Sec. 10, NE¼ of NW¼, W½ of NE¼ Sec. 15, all in T. 19 N., R. 15 W., M. D. M. less 12½ A. sold to C. C. Cannon et ux $9.53
4612—**Reed, T. D.** SW¼ of NW¼ Sec. 14, T. 19 N., R. 14 W., M. D. M. $5.39

ISLAND MOUNTAIN SCHOOL DIST.

4627—**Degnan, Ellen.** That portion of S½ of S½ of SW¼ lying S. of county line Sec. 20, NW¼ of NW¼ Sec. 29, NE¼ of NE¼ Sec. 30, all in T. 5 S., R. 5 E., H. M. $5.20
4631—**Farrens, Guy E. and Mary F.** All that portion of S½ of SE¼ in Sec. 32, and of SW¼ of SW¼ in Sec. 33, all in T. 5 S., R. 6 E., H. M., lying south of the line between Trinity and Mendocino County, $6.11
4643—**Hickey, Daniel.** Lots 1, 2, 8, 9, 16, 17 Sec. 1, T. 24 N., R. 15 W., M. D. M. S½ of S½ of SE¼ Sec. 34, T. 5 S., R. 6 E., H. M. $21.99
4644—**Huse, Emma S.** Lots 12, 17, 18, 19, Sec. 5, all that part of Lots 10, 13, 16 Sec. 5, S. and W. of a line described in a deed recorded in Book 8, Official Records, page 227, Records of Mendocino County, less Tan Oak owned by S. H. Frank and Company. Lot 20, Sec. 6, E½ of SE¼, less tanbark Sec. 6, N½ of NE¼, less tanbark, Sec. 7, Lots 3, 4, 5, 6 Sec. 8, Lots 1, 2, 7, 8, 9, 12 and SE¼ Sec. 8, N½ of SW¼, SW¼ of SW¼, SW¼ of NW¼, less tan bark Sec. 9, all that portion of SW¼ of SW¼, Section 4 and that portion of SE¼ of NW¼ and NW¼ of NW¼ less tan bark Sec. 9, S. and W. of a line described in a deed recorded in Book 8, Official Records, page 164, Records of Mendocino County, less tan oak owned by S. H. Frank and Company, N½ of NE¼, SW¼ of NE¼, less tan bark Sec. 17, Lots 1, 2, Sec. 17, N½ of NE¼ Sec. 18, S½ of NE¼ Sec. 18, Lot 3, Sec. 17, all in T. 24 N., R. 16 W., M. D. M. $121.67
4661—**Willis, Ervin D.** Lot 23, Sec. 4, T. 24 N., R. 15 W., M. D. M. .. $1.68
4663—**Thomas, J. R.** W½ of SW¼, Sec. 26, E½ of SE¼ Sec. 27, N½ of NE¼ of NE¼ Sec. 34, W½ of NW¼, N½ of NW¼ of SW¼ Sec. 35, NE¼ of NW¼ Sec. 36, all in T. 5 S., R. 5 E., H. M. $16.12

CUMMINGS SCHOOL DISTRICT

4664—**Abell, Elizabeth.** SW¼ of NE¼ of NE¼ Sec. 9, T. 23 N., R. 15 W., M. D. M. $2.06
4669—**Bechtol, F. L.** W½ of NW¼ Sec. 32, T. 24 N., R. 15 W., M. D. M., less tan oak sold to Sunset L. and T. Co. $5.66
4672—**Blob, Henry and John.** W½ of SE¼ of NE¼ Sec. 3, T. 23 N., R. 15 W., M. D. M. $3.60
4674—**Bolo, Mario.** N½ of NW¼ of SE¼ Sec. 9, T. 23 N., R. 15 W., M. D. M. $3.85
4677—**Bowman, Andrew.** Lots 3, 4, NE¼ of SW¼, SE¼ of NW¼ Sec. 2, T. 22 N., R. 16 W., M. D. M. .. $11.81
4678—**Bowman, Andrew, E. S. and Robt. S. Williams.** Tan bark. SW¼ Sec. 29, E½ of SE¼, SW¼ of SE¼ and SE¼ of SW¼ Sec 30, Lots 2, 3, 4, 5 and 6, E½ of NW¼, NE¼ Sec. 31, Lots 1 and 2, NW¼ Sec. 32, all in T. 23 N., R. 15 W., M. D. M. Lots 5 and 8, SE¼ of NE¼ Sec. 21, S½ of NW¼, NE¼ of SW¼, S½ of SW¼ Sec. 27, Lots 1 and 8, Sec. 28, NE¼ of NE¼ Sec. 33, Lots 1 and 2, NE¼, SW¼ of SW¼ Sec. 34, Lots 2, 3, and 4, SW¼ of NE¼, SE¼ of NW¼, W½ of SE¼ Sec. 35, all in T. 23 N., R. 16 W., M. D. M. $153.80
4684—**Brown, Clarence.** Lots 1, 2, and 4, NE¼ of NW¼, less 4.62 ac. in highway Sec. 29, T. 23 N., R. 15 W., M. D. M. $12.86
4699—**Combs, Ray M.** NW¼ of SE¼ of NE¼ Sec. 16, T. 23 N., R. 15 W., M. D. M. $2.06
4700—**Cook, Sarah E.** NE¼ of NE¼ of NE¼ Sec. 16, T. 23 N., R. 15 W., M. D. M. $2.06
4706—**Day, Amanda P.** Lots 16, 17 Sec. 7, Lots 4, 5, Sec. 18, all in T. 22 N., R. 16 W., M. D. M. $17.21
The above property to be deeded to the State, see sale No. 369 in addenda to this list.
4707—**Dean, Frances S. and Lee, Georgie M.** S½ of SE¼, E½ of SW¼ Sec. 8, T. 22 N., R. 16 W., M. D. M. $13.34
4711—**Dunn, Eva.** Lots 3, 4, 7, 8, Sec. 6, T. 23 N., R. 16 W., M. D. M. $16.69
4713—**Dunn, Mrs. Mary A.** Lots 9, 10, 13, 14 Sec. 6, T. 23 N., R. 16 W., M. D. M. $18.50
4715—**Dunn, William E.** SE¼ Sec. 6, T. 23 N., R. 16 W., M. D. M.. $21.05
4719—**Elliott, Gladys Irene.** Lots 6 and 7, NE¼ of SW¼, NW¼ of SE¼ Sec. 32, T. 23 N., R. 16 W., M. D. M. $15.92
4721—**Frazier, Verna Rose.** W½ of SW¼ Sec. 3, Lots 2, 7, 8, 9, 10, N½ of SE¼ Sec. 4, NE¼ of SE¼, SE¼ of NE¼ Sec. 5, N½ of SE¼ Sec. 9, W½ of NW¼, NW¼ of SW¼ Sec. 10, all in T. 23 N., R. 16 W., M. D. M. $41.60
4726—**Frye, Leo D.** Lots 3 and 4 and S½ of NW¼ Sec. 21, Lots 1 and 2 and S½ of NE¼ Sec. 21, all in T. 23 N., R. 15 W., M. D. M. $31.59
4739—**Griffin, F. H.** Lots 3, 6, 7, SE¼ of NW¼, less 9.10 acres sold to State Highway Sec. 29, T. 23 N., R. 15 W., M. D. M. $7.67
4748—**Harmon, O. E.** E½ of SW¼, SW¼ of SE¼, Lot 4, Sec. 29, T. 23 N., R. 16 W., M. D. M. $17.73
4752—**Helmke, A. A.** SW¼ of NW¼, N½ of SW¼, NW¼ of SE¼ Sec. 15, T. 22 N., R. 16 W., M. D. M. $9.16
4761—**Holmes, Victor.** E½ of SE¼, NW¼ of SE¼, NE¼ of SW¼, Sec. 3, T. 23 N., R. 15 W., M. D. M. $18.50
4765—**Howe, Fred R.** SE¼ of NW¼ of SE¼ Sec. 34, T. 24 N., R. 15 W., M. D. M. $1.25
4767—**Huse, Emma S.** NE¼ of SE¼ Sec. 18, T. 24 N., R. 16 W., M. D. M. $1.37
4772—**Keely, Maude, Elizabeth.** NE¼ of SE¼ of NE¼ Sec. 4, T. 23 N., R. 15 W., M. D. M. $2.06
4773—**Kiefer, Wm. J.** S½ of SW¼, SW¼ of SE¼ Sec. 15, T. 22 N., R. 16 W., M. D. M. $9.25
The above property to be deeded to the State, see sale No. 372 in addenda to this list.
4778—**Krayenbuhl, Mae.** NE¼ of NW¼ of NE¼ Sec. 3, T. 23 N., R. 15 W., M. D. M. $1.25
4781—**Kruger, A.** NW¼ of NW¼ of NE¼ Sec. 16, T. 23 N., R. 15 W., M. D. M. $1.79
4783—**Lambert, Mrs. M. E.** W½ of NE¼, E½ of NW¼, NW¼ of NW¼ Sec. 16, T. 23 N., R. 16 W., M. D. M. $19.76
4788—**Lucas, H. A.** W½ of NW¼ of NW¼ of SW¼ Sec. 3, T. 23 N., R. 15 W., M. D. M. $1.51
4789—**Lucas, L. H.** NE¼ of NW¼ of SW¼, E½ of NW¼ of NW¼ of SW¼ Sec. 3, T. 23 N., R. 15 W., M. D. M. $2.83
4792—**McCarty, Anna.** NE¼ of NW¼ of NE¼ Sec. 9, T. 23 N., R. 15 W., M. D. M. $2.06
4793—**McDonald, Wm. E.** SE¼ of SE¼ of SE¼ Sec. 35, T. 24 N., R. 15 W., M. D. M. $2.06
4795—**MacLaren, A. M.** SE¼ of NE¼ of SE¼, NE¼ of SE¼ of SE¼, Sec. 35, T. 24 N., R. 15 W., M. D. M. $3.85
4797—**Meiser, J. A.** Lots 1, 2, 9, 10 Sec. 7, T. 22 N., R. 16 W., M. D. M. $18.50
4799—**Mershon, Sarah M.** SE¼ of SW¼ of NE¼ Sec. 16, T. 23 N., R. 15 W., M. D. M. $2.06
4803—**Murray, Geo. W. and Ora L.** NE¼ of NE¼ of SW¼ Sec. 34, T. 24 N., R. 15 W., M. D. M. $2.06
The above property to be deeded to the State, see sale No. 316 in addenda to this list.
4806—**Nelson, Fred and Hamlin, Pearl L.** NW¼ of NW¼ of NE¼ Sec. 34, T. 24 N., R. 15 W., M. D. M. $2.06
4807—**Nelson, L.** Lots 1, 2, S½ of NE¼ Sec. 6, T. 23 N., R. 16 W., M. D. M. $9.16
4809—**Newton, W. S.** SW¼ of NW¼ Sec. 3, T. 23 N., R. 16 W., M. D. M. $5.11
4815—**Perati, Blanch.** SW¼ of SW¼ of NE¼ of Sec. 35, T. 24 N., R. 15 W., M. D. M. $2.06
4817—**Powell, James H.** N½ of SW¼, SW¼ of NW¼, SW¼ of SW¼, Sec. 15, W½ of NW¼ Sec. 22, all in T. 23 N., R. 15 W., M. D. M. $24.14
4818—**Powell, Lonzo Edward 1-5, Powell, Elmer 1-5, Powell, Eva 1-5, Powell, Dorothy 1-5, Powell, James 1-5.** N½ of N½ Sec. 15, T. 23 N., R. 15 W., M. D. M. $15.92
4831—**Richards, F. A.** NW¼ of SE¼ of SE¼ Sec. 35, T. 24 N., R. 15 W., M. D. M. $2.06
4843—**Sichel, Herbert H. and Harris, Ben.** NW¼ of SE¼ of SE¼ Sec. 26, T. 24 N., R. 15 W., M. D. M. $2.06
4847—**Smith, Edna L.** NW¼ of SW¼ Sec. 11, N½ of SE¼, SW¼ of NE¼ Sec. 15, all in T. 23 N., R. 16 W., M. D. M. $15.51
4848—**Smith, H. S.** SE¼ of SE¼ Sec. 10, N½ of NE¼, SE¼ of NE¼ Sec. 15, all in T. 23 N., R. 16 W., M. D. M. $13.34
4859—**Stewart, George L.** SW¼ Sec. 20, T. 24 N., R. 16 W., M. D. M. $24.05
4862—**Terwilliger, N. W.** Lot 5, Sec. 29, NE¼ of NE¼ Sec. 32, all in T. 23 N., R. 15 W., M. D. M. $3.59
4865—**Thomas, J. R.** SW¼ of SW¼ Sec. 26, NW¼ of NW¼ Sec. 35, all in T. 24 N., R. 15 W., M. D. M. $4.89
4868—**Tracy, Lawrence N.** Lots 2, 3, 7, 10, 15, Sec. 27, NW¼ of SW¼, E½ of SW¼ Sec. 26, Lots 2, 7, Sec. 34, all in T. 24 N., R. 16 W., M. D. M. $38.78
4869—**Tracy, Lawrence or Tracy, Edward, R.** Lots 1, 2, 3, 4, 5, 6, 7, 8, 11, 12, Sec. 16, T. 23 N., R. 15 W., M. D. M. $41.35
4884—**Willis, Ervin D.** E½ of NW¼, NE ¼ of SW¼, SW¼ of NW¼ Sec. 22, S½ of SE¼ Sec. 21, NW¼ of NE¼, SE¼ of SW¼, NW¼ of SW¼ Sec. 22, SE¼ of NE¼ Sec. 27, SE¼ of NE¼ Sec. 30, SW¼ of SE¼ Sec. 18, all in T. 24 N., R. 15 W., M. D. M. $10.53

PEPPERWOOD SCHOOL DISTRICT

4897—**Bowman, Andrew E. S. and Robt. S. Williams, Tanbark.** Lots 1, 2, 3, 4, SE¼ of NW¼, SE¼ of NE¼, N½ of S½, S½ of SW¼, and SE¼ of SE¼ Sec. 5, Lots 1, 2, 3 and 6, SE¼ of NW¼, S½ of NE¼, SE¼ and NE¼ of SW¼ Sec. 6, Lot 7 and SE¼ of SW¼ Sec. 6, all in T. 22 N., R. 15 W., M. D. M. $71.90
4907—**Nussbaum, Caroline A.** Lot 8, SW¼ of SE¼ 10 pct. pd. Sec. 27, Lots, 2, 3 and 7, 10 pct. pd. Sec. 34, Lots 3, 4, 5, 6 Sec. 35, N½ of SE¼, SE¼ of SE¼ Sec. 27, Lot 1, Sec. 34, NE¼ and Lots 1 and 2, Sec. 35, Lot 8, Sec. 34, all in T. 23 N., R. 15 W., M. D. M. 55.75
4908—**Pieratt, W. V. and Emma W.** NE ¼ of SW¼, N½ of SE¼ and SW¼ of SE¼ Sec. 21, T. 23 N., R. 15 W., M. D. M. $15.92
The above property to be deeded to the State, see sale No. 383 in addenda to this list.
4913—**Terwilliger, N. W.** Lots 3, 4, S½ of NW¼, less tanbark and less 13 A. highway Sec. 4, T. 22 N., R. 15 W., M. D. M. SW¼, NW¼ of SE¼, less 13 acres in highway Sec. 28, Lots 3, 4, 5, 6, less 20.28 acres in highway Sec. 33, all in T. 23 N., R. 15 W., M. D. M. $33.64

Road District No. 4

ALBION SCHOOL DISTRICT

4935—**Feuchslin, Joseph.** S½ of W½ of E½ of NE¼ of NE¼ Sec. 27, T. 16 N., R. 17 W., M. D. M. $1.39
4936—**Forsyth, Mrs. Elsie.** Fr. NW¼ of SW¼, Fr. SW¼ of NW¼, Fr. NW¼ of NW¼ Sec. 27, T. 16 N., R. 17 W., M. D. M. Being same land described in a deed recorded in Book 174 of deeds at page 119, Records of Mendocino County $7.93
4941—**Hammonds, Abbie.** W½ of NE¼ of NE¼ Sec. 27, T. 16 N., R. 17 W., M. D. M. $4.18
4954—**Lermond, Frank E.** N½ of SE¼ Sec. 28, T. 16 N., R. 17 W., M. D. M. $19.08
4959—**Moretti, Agnes.** Lot 10, Blk. 1, S. add to Albion. Lot in S. add. to Albion beginning at the NE cor. of Lot 10 Blk. 1 and running thence Ely along N. boundary line of Lot 9, 50 ft. to its NE corner, thence N. to coast road, thence Wly along S. line of coast road to the E. line of Lot 10, extending to said road, thence S. to point of beginning $7.58
4961—**Newgard, J. M.** Lot 17, Blk. 1, South Add. to Albion, Lot 16, Blk. 1, South Add. to Albion. Improvements on lot bought of Mrs. Ball, deed not recorded $18.93
4966—**Pajunen, Katherine.** Beg. at the SE cor. of NW¼ of NE¼ Sec. 28, T. 16 N., R. 17 W., M. D. M. th. S. 88° 20' W. along the S. line of said subdn. 537 ft., thence N. 69° W. 82 ft., th. N. 25° E. 8 2ft., thence N. 50° W. 32 ft., thence N. 32° 30' E. 361.2 ft., thence S. 61° E. 520.2 ft. to the E. line of said subdn., thence S. 199.37 ft. to beginning, being part of NW¼ of NE¼ Sec. 28, T. 16 N., R. 17 W., M. D. M. $8.38
4972—**Rowe, Frank and Etna.** NW¼ of NE¼, E½ of NW¼, NE¼ of SW¼ Sec. 27, T. 16 N., R. 17 W., M. D. M. $12.47

CASPAR SCHOOL DISTRICT

4992—**Barnes, Fred B.** A portion of SW¼ of NW¼ Sec. 16, Beginning 990 ft. E. of NW cor. of SW¼ of NW¼ Sec. 16, all in T. 17 N., R. 17 W., M. D. M., th. E. along subdivision line 165 ft., thence S. and parallel to the west line of said subdivision 1396 feet to S. line of said subdivision, thence W. 165 ft., and N. parallel to west line of said subdivision 1396 ft. to point of beginning $1.81
4993—**Barns, J. W. and Helen.** NW¼ of NW¼ Sec. 17, T. 17 N., R. 17 W., M. D. M. $11.43
5003—**Cianciarulo, Frank L.** SW¼ of NW¼, less strip of land 495 ft. wide off the E. side Sec. 16, T. 17 N., R. 17 W., M. W. M., and less 5.388 A. sold to Walter L. Langtry $1.89
5013—**Feely, Maggie May.** Beginning at a point on the line between Secs 1 and 6, T. 17 N., R. 17 and 18 W. M. D. M., 20-16 chs. S. of corner of Secs. 1 and 6 and 31 and 36, T. 17 and 18 N., R. 17 and 18 W., M. D. M., running thence N. on section line 9.63 chains, thence W. 33.50 chains on S. line of land of Tregoning to center of Coast Road, thence S. along Coast road to a point west of point of beginning, thence E. to point of beginning, Sec. 1, T. 17 N., R. 18 W., M. D. M. Lot in Caspar beginning at the point of intersection of S. line of N½ of NE¼ with the E. line of coast road Sec. 1 and running thence Sly along coast road 140 ft., E. 150 ft., Sly parallel to Coast road 60 ft., E. 259 ft. Nly parallel to coast road 200 ft. to S. line of N½ of NE¼ Sec. 1, all in T. 17 N., R. 18 W., M. D. M., thence W. 400 ft. to point of beginning $26.99
5016—**Freathy, Emily M.** Lot in Caspar bd N. 138 ft. by lot of G. A. Daubeneck and 58 ft. by land of Jno. Anderson, E. 52 ft. and S. 198 ft. by land of M. A. Nolan, W. 52 ft. by Coast Road $1.89
The above property to be deeded to the State, see sale No. 396 in addenda to this list.
5027—**Heldt, George.** Lot in Caspar bd. N. and E. by land of Caspar Lumber Co., West by county road, S. by land of Caspar Lumber Co. Lot in Caspar bd. N. and W. by land of Caspar Lumber Co., S. by land of Caspar Lumber Co., E. by County road $15.41
The above property to be deeded to the State, see sale No. 398 in addenda to this list.
5038—**Keltner, A. E.** NE¼ of NE¼ Sec. 17, T. 17 N., R. 17 W., M. D. M. $8.38
5060—**Zebroff, P.** Lot in Caspar beginning 190 ft. Wly from intersection of Coast Road and with N. line of lands of M. A. Nolan, thence Wly 27 ft. to NE cor. C. A. Johnson's land, thence Sly 272 ft. to the SE cor. of said Johnson's land, thence Ely 27 feet, and Nly 278 feet to point of beginning, also right of way 15 ft. in width along S. line of S. B. Colburn's land to Coast Road $7.28

COMPTCHE SCHOOL DISTRICT

5070—**Begelmann, Bernard.** S½ of NE¼ of SE¼ Sec. 12, T. 16 N., R. 16 W., M. D. M. $6.40
The above property to be deeded to the State, see sale No. 403 in addenda to this list.
5080—**Harper, Arthur L.** N½ of SE¼, SW¼ of SE¼, NE¼ of SW¼ Sec. 5, T. 16 N., R. 15 W., M. D. M. $7.01
5087—**Mack, W. W.** SE¼ Sec. 13, T. 16 N., R. 16 W., M. D. M. $21.72
5107—**Schilling, C. W.** N½ of NE¼ of SE¼ Sec. 12, T. 16 N., R. 16 W., M. D. M. $5.10
5111—**Standish and Hickey, Inc.** S½ of SW¼, SW¼ of SE¼, E½ of SE¼ Sec. 17, T. 16 N., R. 15 W., M. D. M. S½ of SW¼ Sec. 18, N½ of NW¼ Sec. 19, all in T. 17 N., R. 15 W., M. D. M. $58.68

EAST MENDOCINO SCHOOL DIST.

5119—**Atwood, William W. and Genevieve L.** NW¼ of NW¼ Sec. 26, T. 17 N., R. 17 W., M. D. M. $18.81
5133—**Gunning, Ada L.** SW¼ of NW¼, Sec. 26, T. 17 N., R. 17 W., M. D. M. $4.00
5134—**Haley, R. M.** SE¼ of SE¼ of SW¼, less 15 foot strip off E. side thereof Sec. 21, T. 17 N., R. 17 W., M. D. M. $1.81
The above property to be deeded to the State, see sale No. 420 in addenda to this list.
5149—**McSweeney, Daniel and Agnes.** South 15 acres of NE¼ of SW¼ and all NW¼ of SE¼ of SW¼ Sec. 22, T. 17 N., R. 17 W., M. D. M. $4.22
5156—**Otis, Pauline.** That part of W½ of NW¼ of NW¼ lying north of Little Lake Road Sec. 28, T. 17 N., R. 17 W., M. D. M. $1.81
5166—**Surfluh, Clara M., Ferguson, Emma S., Rozier, Annie J., Bardill, John O.** NE¼ of SE¼ of SW¼ Sec. 21, T. 17 N., R. 17 W., M. D. M. $1.81

ELLISON SCHOOL DISTRICT

5172—**Blumenberg, S. P.** NW¼ of NE¼ of NW¼ Sec. 8, T. 16 N., R. 16 W., M. D. M. $2.47

HANSEN SCHOOL DISTRICT

5197—**Philbrick, J. C.** Fr. SE¼ Sec. 26, SW¼ of SW¼ Sec. 23, W½ of NE¼, N½ of SW¼, NW¼ Sec. 26, SE¼ of NE¼, E½ of SE¼ Sec. 27, all in T. 16 N., R. 15 W., M. D. M. $48.60
5200—**Standish and Hickey, Inc.** SE¼ of NE¼, NE¼ of NE¼ Sec. 23, T. 16 N., R. 15 W., M. D. M. $5.76
5201—**Stitt, Edna Terese 1-3, Smith, Mabel Annie 1-3, Harris, Sarah Beatrice 1-3.** Lot 5, Sec. 27, T. 16 N., R. 15 W., M. D. M. $11.43

KAISEN SCHOOL DISTRICT

5211—**Louderbeck, G. B.** NE¼ of SW¼ of SE¼ Sec. 5, T. 16 N., R. 16 W., M. D. M. $2.71
5217—**Schmidt, John F. and Bulus F.** NE¼ of NW¼ of NE¼, NE¼ of SW¼ of NE¼ Sec. 8, T. 16 N., R. 16 W., M. D. M. $4.00

KEENE SCHOOL DISTRICT

5222—**Elliott, Jessie J.** NE½ of SE¼ of SE¼ of SW¼ and NE½ of NW¼ of SE¼ of SW¼ Sec. 21, T. 16 N., R. 16 W., M. D. M. $2.71
5231—**Standish and Hickey, Inc.** E½ of NE¼ Sec. 20, Lot 1, Sec. 28, all in T. 16 N., R. 15 W. ,M. D. M. $14.69

LITTLE RIVER SCHOOL DIST.

5256—**I. O. G. T.** Lot in Little River bd. North and East by land of Pullen, S. by Mallory Road, West by County Road $1.13
5261—**Jones, Albert P.** E½ of NE¼, SW¼ of NE¼, NW¼ of NE¼, less 5 A. owned by C. Nicolaisen, Sec. 9, T. 16 N., R. 17 W., M. D. M. $21.89
5277—**Pritchard, Bertha.** Lot in Little River bd. N. by land of Lilley, E. by County Road, S. and W. by land of Bertha Pritchard. Lot in Little River bd. N. by land of Robert Pritchard and land of Lilley, E. by County Road, S. by land of Van Damme est., West by land of Lilley, less lot conveyed to C. Van Damme et ux $7.30
5279—**Richards, Frank.** SE¼ of NW¼ of NE¼ Sec. 4, T. 16 N., R. 17 W., M. D. M. $1.39
5297—**Zuver, Roy.** Fr. SE¼ of NW¼, Fr. S½ of NE¼, Fr. N½ of SE¼, Fr. of lot 4, Fr. NE¼ of SW¼, Fr. SW¼ of SE¼ Sec. 8, T. 16 N., R. 17 W., M. D. M. Being same land described in a deed of record in Book 179 of Deeds at page 196 and in Book 16 of Official Records at page 438, Records of Mendocino Co. $19.10

McKAY SCHOOL DISTRICT

5302—**Fell, H. W.** E½ of SW¼ of NE¼ Sec. 11, T. 16 N., R. 17 W., M. D. M. $6.83
5310—**Koskinen, John R.** NE¼ of NW¼ Sec. 17, T. 16 N., R. 16 W., M. D. M. $2.61
5323—**Stewart, Lelia E.** SE¼ of SW¼ Sec. 7, T. 16 N., R. 16 W., M. D. M. $4.44
5325—**Wirkkunen, Jack.** SE¼ of NE¼, NE¼ of SE¼ Sec. 11, T. 16 N., R. 17 W., M. D. M. $9.22

SPRING GROVE SCHOOL DIST.

5330—**Bettinger, H. E.** SE¼ of NW¼ Sec. 24, T. 16 N., R. 17 W., M. D. M. $4.65
5338—**Eklund, Ture.** NW¼ of NW¼ Sec. 26, T. 16 N., R. 17 W., M. D. M. $4.39
5349—**Lermond, Frank E.** S½ of N½ of SE¼, S½ of SE¼ Sec. 18, NE¼ of NE¼, Sec. 19, all in T. 16 N., R. 16 W., M. D. M. $31.65
5350—**Logan, Timothy et al.** E½ of E½ of E½ of NE¼, E½ of W½ of E½ of E½ of NE¼ Sec. 36, T. 16 N., R. 17 W., M. D. M. $3.76
5366—**Vinetz, J. W.** N½ of NW¼ of SW¼, N½ of S½ of NW¼ of SW¼ Sec. 25, T. 16 N., R. 17 W., M. D. M. $5.97

WOODS SCHOOL DISTRICT

5373—**Standish and Hickey, Inc.** NE¼, NE¼ of NW¼ Sec. 31, T. 18 N., R. 15 W., M. D. M. $23.62

MENDOCINO SCHOOL DISTRICT

5438—**Escola, Chas. A.** Lot in Mendocino bd. N. 60 ft. by Cahto St., W. 160 ft. by Ford St., S. 60 ft. by Covelo St., East by Lot of Goldsam $10.01
5441—**Farmers and Apple Growers Association.** Lot in Mendocino beginning at the NE corner of Kasten and Calpella Sts., running thence Nly along E. line of Kasten St., 160 ft. to Little Lake St., thence Ely 60 feet along S. line of Little Lake St., thence Sly parallel to Kasten St., 160 ft. to Calpella St., thence Wly 60 ft. along the N. line of Calpella St., to point of beginning $24.83
5444—**Fayal, Herman Costa.** Lot in Mendocino, beginning at the SE cor. of Little Lake and Kelly Sts., running thence Sly along Kelly St. 80 feet, thence at right angles Ely 60 feet, thence at right angles Nly 80 feet to Little Lake St., thence Wly along Little Lake St. 60 ft. to pt. of beginning. Lot in Mendocino beginning at the NE corner of Calpella and Kelly Sts., running thence Nly along E. line of Kelly St. 80 feet, thence at right angles Ely 60 feet, thence at right angles Sly 80 feet, to Calpella St., thence Wly along N. line of Calpella St., 60 feet to beginning $10.80
5450—**Focha, Albert De Freitas, Focha, William De Freitas.** Lot in Mendocino beginning at a point on Rundle St., on the Ely line 240 ft. Sly from the SE corner of Ukiah and Rundle St., running thence Sly along E. line of Rundle St. 118 ft. thence at right angles Ely 63 ft. 4 ins. thence at right angles Nly 118 ft., thence at right angles Wly 64.31 feet to pt. of beginning $12.93
5508—**Law, Mary Elizabeth, now Soeth.** Lot of land S. of Blk. 3 described as beginning at the SW cor. of Lot 9, Blk. 3, Hills Tract, on the Coast Road, running thence N. 89° 38' E. 204 ft. to SW corner of Lot 10, thence continuing Ely on S. line of Lot 10, 375 feet to W. line of Lot 12, thence Sly 133.22 ft. on the W. line of Lots 11 and 12, and extending to land of Joshua Grindle, thence Wly to NW corner of Grindle land, thence S. 31° east 300 ft. to Mendocino and Willits road, thence SWly along said Road 158 feet to SE corner of Murray lot, thence N. 35° W. 303 feet, thence S. 53° 24' W. 227 ft. to lot of Daisy McCallum, thence Nly 60.60 ft. to NE corner of McCallum lot, thence S. 77° 17' west to coast road, thence N. 12° 43' W. 382.8 ft., along coast road to point of beginning. Also a strip of land about 60 ft. wide lying S. of Lot 11, Blk. 3, Hills Tract, described as beg. at the SW corner of said lot 11, thence Ely on S. line of said lot 567 feet to its SE corner and the W. line of Grindle Ave., thence Sly along Grindle Ave., about 60 feet to NE corner of land of Seman, thence S. 62° W. 265.60 feet to NE corner of the Warner lot, thence Wly 125 feet along N. line of Warner's land to NE cor. of Grindle's land, thence S. 55° W. to a point in line with the west line of said lot 11, thence Nly along said last line to point of beginning. All of Blk. 2, Lots 1 to 8 inc., and 10 to 21 of blk. 3. All of blk. A, B, C, D, E, F and 1, Lots 1 and 2, Blk. G and Lots 1 and 2, blk. H of Hills Tract near Mendocino. Lots 1 and 2 and a portion of lots 6, 7, 8, 9, 10, 11 and 11 of Blk 4 and all of Blks. 5, 6, 7, 8 and 9 of Hills Tract near Mendocino $15.78
5509—**Law, Mary Elizabeth, now Soeth.** Also Grindle Ave., excepting that portion thereof lying between the Ely extension of the N. boundary line of E. Seman and Wm. A. Mendosa and the Nly line of the Little Lake road, also Maurice Ave., Winthrop Ave. and High St. and Spring St., less that portion of High St., and Spring St., situate between the center of said Sts. and the west line of Lot 15, Blk. 4 and the N. line of the Mendocino Public Park. All according to the map on file in the office of the County Recorder of the County of Mendocino. Also Hills St., Kearns St. and that part of Bush St., lying west of East line of lot 2 in Blk. G and H and that part of Pine St. lying west of the east line of lot 3, Blk. F and G and that part of Fir St., west of center line of Hubbel St., and that part of Hubbel St. north of the center of Fir St. Also the N½ of Fir St., lying E. of the center line of Hubbel St., and that part of the N½ of Pine St. and W½ of Hubbel St., adjoining Lots 4 and 5, Blk. F, all in Hills Tract, Mendocino County $2.92
5524—**Luis, Chas. C.** Lot in Mendocino bd. North by Albion St., East by land of Packard and Heeser, S. by Main St. Lot in Mendocino bd. N. by Ukiah St., east by Paoli, S. by Chinese Church Lot, west by Golgert and Mendocino Lumber Co. $36.95
5550—**Meyer, Edyth G.** Lot in Ely suburb of Mendocino beginning at a point 700 feet Nly from the NW corner of Finalyson lot, said point being in the Nly extension of the Ely line of the street forming the Western boundary of the Finalyson lot, thence from said point of beginning Ely and at right angles to said St. line 330 ft., thence Sly and parallel with said St. line 330 feet, thence Wly at right angles with said street line 330 ft. thence Nly on said street line extended 330 feet to point of beginning, Sec. 20, T. 17 N., R. 17 W., M. D. M. Tract of land bd. N. and E. by land of Heeser, S. by land of Heeser and self, W. by roadway, being part of E½ of SW¼ Sec. 20, T. 17 N., R. 17 W., M. D. M. $1.20
5551—**Moore, Frank E.** Lot in Mendocino beginning at the SE corner of Ukiah and Osborn Sts., running thence Ely 46 1-3 ft. along Ukiah St., thence Sly at right angles 160 ft. to Albion St., thence Wly to Osborn St., thence Nly along Osborn St. to the point of beginning $4.32
5579—**Philbrick, Donald C.** Lot in Mendocino bd N. by Covelo St., E. by land of Rice, S. by Little Lake St., W. by Kasten St. $18.06
5595—**Rooney, Irena.** Lot in Mendocino City bd. N. by Calpella St., E. by lot of R. J. Pimentel, S. by lot of W. J. Gregory, W. by lot of M. M. Souza, being same land described in a deed recorded in Book 26, Official Records, page 339, Records of Mendocino County. Lot in Mendocino beginning at a point on the E. line of Rundle St., 200 ft. from its intersection with the S. line of Ukiah St., running thence Sly on Rundle St. 40 feet, Ely at right angles 62 feet, Nly at right angles 40 feet, Wly at right angles 62 feet to Rundle St. and the point of beginning $17.68
5596—**Sanders, Annie.** Lot in Mendocino beginning at a point on the S. line of Ukiah St. 91 feet Ely from the SE corner of Heeser and Ukiah St. running thence Sly parallel to Heeser St., to the N. line of Albion St. about 160 feet, thence Ely 40½ ft. along the north line of Albion St., thence Nly parallel to Heeser St., about 160 feet to Ukiah St., thence Wly 40½ ft. along Ukiah St., to the point of beginning .. $7.12
5597—**Saraiva, Mary and Abel.** Beginning at the NE corner of Ukiah and Carlson Sts., Mendocino City, Cal., thence Nly along the Ely line of Carlson St. 80 feet, thence Ely parallel with N. line of Ukiah St., 79 feet, 6 ins., thence Sly and parallel with Carlson St., 80 ft. to Ukiah St., thence Wly along N. line of Ukiah St., 79 feet 6 ins. to point of beginning $5.54
The above property to be deeded to the State, see sale No. 437 in addenda to this list.
5605—**Silva, Henriqueta C.** Lot in Mendocino beg. at the SW corner of Calpella and Heeser Sts., running thence Sly on Heeser St., 80 ft., Wly at right angles 100 ft., Nly at right angles 80 feet to Calpella St., thence Ely along Calpella St., 100 ft. to point of beginning $5.72
5607—**Silva, M. C.** Lot in Mendocino bd. N. 60 ft. by land of J. S. Corriea, W. 80 ft. by land of Heeser, S. 60 ft. by Calpella St., E. 80 ft. by Kelly St. 60x80. Lot in Mendocino bd. N. and W. by land of Heeser, E. by lot of self, S. by Kelly St. 30x80 .... $9.19
5623—**Stivers, Joe W.** Land beginning at the NE corner of Sec. 29, T. 17 N., R. 17 W., M. D. M., and running thence W. 6.80 chains S. 16.95 chains to Nly line of Wagon road, thence Ely along said road to sec. line between sections 28 and 29, thence N. to pt. of beginning, Sec. 29, T. 17 N., R. 17 W., M. D. M. $3.15
5636—**Trosper, Lena M.** N½ of NW¼ of SW¼ of SE¼ Sec. 33, T. 17 N., R. 17 W., M. D. M. $1.31

FORT BRAGG SCHOOL DIST.

5661—**Blank, Cristina.** Lot 3 N. of Pudding Creek, Sec. 6, T. 18 N., R. 17 W., M. D. M. $13.22
5676—**Cueni, John.** Lot 5, Burbeck Tract add. to Fort Bragg, Sec. 7, T. 18 N., R. 17 W., M. D. M. Being same land described in a deed recorded in Book 179 of Deeds at page 419, Records of Mendocino Co. $10.96
5730—**Junker, C. S.** Land, bd. N. and W. by land of Clyde Henry, E. by E. line of Sec. 8, S. by Noyo River, being a Fr. Lot 1 and Fr. SE¼ of NE¼ Sec. 8, T. 18 N., R. 17 W., M. D. M. .... $ .91
5714—**Kopeikin, Gregory.** A portion of sub. lot 40 S. of Fort Bragg bd. on the S. by land of Ricardo and Anna S. M. Beebe, N. by land of Louisa Mann, E. by lot 39 and W. by a street, being same land described in a deed recorded in Book 16, Official Records at page 255, Records of Mendocino Co. $13.22
5747—**Kostick, Coly.** Lot 17 of Blk. 3 of S. add. to Fort Bragg Sec. 7, T. 18 N., R. 17 W., M. D. M. $7.29
5749—**Kostick, Koly and Katie.** Lot 16, Blk. 3 of S. Add. to Fort Bragg, Sec. 7, T. 18 N., R. 17 W., M. D. M. $2.21
5784—**Murry, Antone and Clara.** Lot 12 on east side of Harold St., being a portion of sub. lot 17, 50x140 ft. Sec. 7, T. 18 N., R. 17 W., M. D. M., being same land described in Book 26, Official Records, page 121, Records of Mendocino County $7.57
5806—**Piekkola, Gus and Selma.** Lot 82 E. suburban lots to Fort Bragg Sec. 8, T. 18 N., R. 17 W., M. D. M. $15.19
5839—**Sullivan, M. J.** Land bd. N. by road, E. by land of Stevenson, S. by land of Mattila, W. by Manuel and Wood, being a part of NW¼ of SW¼ Sec. 4, T. 18 N., R. 17 W., M. D. M. $7.44
5858—**Veator, Filomena or Viera, Filomena.** Fr. S. Suburban lot 47 in Sec. 7, T. 18 N., R. 17 W., M. D. M., including and intending to include all property owned by Filomena Viera in said lot 47 in Fort Bragg School Dist. $10.29
5871—**Wood, Chas. J.** Part of NW¼ of SW¼ Sec. 4, T. 18 N., R. 17 W., M. D. M., starting at the ¼ Sec. cor. betweens Secs. 5 and 6, T. 18 N., R. 17 W., M. D. M., and running th. East 5311 feet to and for a point of beginning and thence from such point of beg. by the following course and distances S. 180 feet, th. S. 83° E. 843 feet, thence N. 28½° W. 670 feet and thence W. 504 feet to the above point of beginning and containing about 4 acres, less land conveyed to Otto C. Unselt et ux $5.88
5875—**Junker, C. S.** Fr. NW¼ Sec. 9, T. 18 N., R. 17 W., M. D. M., being same land described in a deed recorded in Book 149 of Deeds at page 119, Records of Mendocino County $14.94

COTTONEVA SCHOOL DISTRICT

5889—**American Trust Company.** NE¼ Sec. 1, T. 23 N., R. 18 W., M. D. M. $70.15
5890—**The Coast National Bank of Fort Bragg.** Lot 4, Sec. 12, Lot 1, NE¼ of NW¼, NW¼ of NE¼ Sec 13, all in T. 22 N., R. 17 W., M. D. M. $17.96
5892—**Cottoneva Redwood Company.** NE¼ except 5 A. N½ of SE¼, NW¼, SW¼, SW¼ of SE¼ Sec. 21, Lots, 1, 2, 3, 4, N½ of NW¼, SE¼ of NW¼, SW¼ and Lots 5, 6, 7, 8, Sec. 22, NE¼ of NE¼, W½ of NW¼, SE¼ of NW¼, S½ Sec. 23, S½ of Sec. 24, SW¼ Sec. 25, All Sec. 26, N½ Sec. 27, All Sec. 28, All Sec. 29, All Sec. 30, all in T. 22 N., R. 17 W., M. D. M.—All Sec. 1, E½ Sec. 2, NE¼, N½ of SE¼, SE¼ of SE¼ Sec. 11, All Sec. 12, All Sec. 13, SE¼ Sec. 14, E½ of NE¼, NE¼ of SE¼, Portion Lot 4 and portion of SE¼ of SE¼ Sec. 23, all in T. 22 N., R. 18 W., M. D. M.—W½ of SW¼ Sec. 25, S½ Sec. 26, All Sec. 35, All Sec. 36, all in T. 23 N., R. 18 W., M. D. M.—All Sec. 3, All Sec. 4, All Sec. 5, All Sec. 6, All Sec. 7, All Sec. 8, All Sec. 9, All Sec. 10, SW¼ Sec. 11, W½ of NE¼, SE¼ of NE¼, NW¼, S½ Sec. 11, All Sec. 15, All Sec. 16, NE¼ of NE¼, W½ of NW¼, SE¼ of NW¼, S½ Sec. 17, All Sec. 18, All Sec. 19, All Sec. 20, all in T. 22 N., R. 17 W., M. D. M. $3694.46
5893—**Cottoneva Redwood Company.** All Sec. 24, All Sec. 25, E½ of NE¼, Lots 1 and 2 Sec. 26, Lots 5, 6, 7, Sec. 23, Lot 5, Sec. 26, all in T. 22 N., R. 18 W., M. D. M. $37.27
5909—**Mendocino County Title Co.** Lots 9, 10, 11 and 12, Sec. 11, T. 22 N., R. 17 W., M. D. M. $15.51
The above property to be deeded to the State, see sale No. 505 in addenda to this list.
5910—**Nelson Lumber Co.** Lots 1, 2, 3, Sec. 1, T. 23 N., R. 19 W., M. D. M., NW¼, N½ of SW¼, Sec. 5, All of Sec. 6, Lots 1, 2, 3, 6, Sec. 7, N½ of SE¼, SW¼ of SE¼, S½ of SW¼ Sec. 8, Lots 1, 2, 3, NE¼ of NW¼, NE¼ Sec. 17, all in T. 23 N., R. 18 W., M. D. M. $762.88
The above property to be deeded to the State, see sale No. 509 in addenda to this list.
5915—**Sparks, Mrs. O.** W½ of SW¼, SE¼ of SW¼ Sec. 12, NW¼ of NW¼ Sec. 13, all in T. 22 N., R. 17 W., M. D. M. $22.77
The above property to be deeded to the State, see sale No. 510 in addenda to this list.
5916—**Stevens, D. A.** Lots 2, 3, 4, SW¼ of NE¼ Sec. 1, T. 22 N., R. 17 W., M. D. M. $23.49
5920—**Van Dusen River Redwood Co.** SE¼ of SE¼ Sec. 8, S½ of SW¼, SE ¼ of SE¼, NE¼ Sec. 9, Lots 5 and 6 Sec. 22, SW¼ of SW¼, S½ of SE¼ Sec. 23, N½ of NE¼, NW¼ of NW¼ Sec. 26, Lot 1, Sec. 27, all in T. 23 N., R. 18 W., M. D. M. $504.70

DE HAVEN SCHOOL DISTRICT

5928—**McPherson, Donald.** SW¼ of SE¼, one acre in SE¼ of SW¼, Fr. NW¼ of SE¼, Fr. NE¼ of SE¼, Fr. SW¼ of NE¼ and Fr. SW¼ of SW¼ Sec. 20, T. 21 N., R. 17 W., M. D. M. $7.95
5930—**Pollard Lumber Company.** N½, SW¼ Sec. 13, S½, NE¼ Sec. 14, S½, S½ of N½ Sec. 15, S½ Sec. 16, N½ of NW¼, NE¼ Sec. 21, N½ Sec. 22, N½ Sec. 23, NW¼ Sec. 24, all in T. 21 N., R. 17 W., M. D. M. All that portion of Sec. 20, T. 21 N., R. 17 W., upon which there is now located a lumber mill likewise the mill site, together with sufficient land for a mill yard, lumber yard, log pond and such other space as may be required for the operation of a mill ,storing lumber, logs, ties and other mill products. Also all rights, privileges, agreements and conditions described in a deed recorded in Book 64, Official Records at page 219, Records of Mendocino County $1086.52

FRANKLIN SCHOOL DISTRICT

5947—**Shortt, A. D.** SW¼ of SW¼, Sec. 33, T. 18 N., R. 17 W., M. D. M. $6.06
5950—**Stanley, Ora L.** S½ of SW¼ of SW¼ Sec. 28, NW¼ of NW¼ Sec. 33, NE¼ of NE¼ Sec. 32, all in T. 18 N., R. 17 W., M. D. W. $16.96
5952—**Theuenkauf, A.** SW¼ of NW¼ Sec. 28, T. 18 N., R. 17 W., M. D. M. Less a strip of land 30 ft. in width off the west side thereof $6.56

LEGGETT VALLEY SCHOOL DIST.

5958—**American Trust Co.** S½ of NE¼, NW¼ of SE¼, NW¼ of SW¼ Sec. 25, Lots 1, 2, 3, 4, 5, 6, 7, 8, 12, 13, Sec. 5, Lot 1 Sec. 6, NE¼ of SE¼ Sec. 25. An und. ½ int. in W½ of W½, Sec. 24, all in T. 23 N., R. 17 W., M. D. M. $237.12
5972—**Coolidge, S. O. and Gertrude H.** E½ of SE¼, less 1½ A. in Highway Sec. 10, SE¼ of NE¼ Sec. 10, W½ of NW¼, less 4.96 A. sold to State of Calif., 2 A. sold to A. Walker. 7½ A. in Highway and 1 A. in school lot and NW¼ of SW¼, less 1 A. in State Highway, Sec. 11. Also less .63 of an acre sold to E. A. Davis, less lot sold to Hunt and less 5.00 ac. in High School lot, less lot 100 x 200 ft. sold to Margaret Lavender and lot sold to D. S. Parks et ux. Also less timber on that portion SE¼ of SE¼ Sec. 10 situate E. of south fork of Eel River, all in T. 23 N., R. 17 W., M. D. M. $83.52
5975—**Cottoneva Redwood Co.** SE¼ of NW¼ Sec. 10, S½ of NE¼, N½ of SE¼, W½ of SW¼, NW¼ Sec. 15, W½ of SE¼ Sec. 22, NE¼ of NW¼ Sec. 26, N½ of NE¼, NE¼ of SW¼ Sec. 27, SW¼ of NE¼, NW¼ of SE¼, E½ of SE¼ Sec. 35, NE¼ of NE¼, S½ of SE¼, SE¼ of NW¼, S½ of NE¼, NW¼ of SE¼ Sec. 36, NW¼ Sec. 32, Lot 13, NW¼ of SW¼ Sec. 2, Lots 15, 16, Sec. 3, SE¼ Sec. 8, SE¼ of NE¼, NE¼ of SE¼ Sec. 9, E½, NW¼ Sec. 16, E½ of NW¼, W½ of E½ Sec. 17, N½ of NE¼, E½ of SE¼, SW¼ of SE¼, SE¼ of SW¼, W½ of SW¼ Sec. 20, E½, SW¼ Sec. 21, NE¼ of NW¼, NE¼, S½ Sec. 28, NW¼, W½ of E½, N½ of SW¼, SE¼ of SW¼ Sec. 29, NE¼, N½ of SE¼, Lots 9, 10, less 5.81 A. in SW¼ of NE¼ Sec. 30, Lots 1, 2, 3, 4, 5, 6, 7, 8, NE¼ Sec. 31, Lots 9, 10, 11, 12, 13, 14, 15, 16, 17, 18, 19, 20, Sec. 31, E½, SW¼ Sec. 32, W½ Sec. 33, Timber only on a portion of SW¼ of NE¼ Sec. 30 now owned by J. H. Hale, all in T. 23 N., R. 17 W., M. D. M. $1228.14
5984—**Dwelly, Frank 1-8, Conant, Sadie 1-8, August, Leila 1-8, Lydick, D. O. 1-8, Harbour, Carrie 1-8, Majors, Lillie 1-8, Frost, Vesta 1-4,** S½ of SW¼, NW¼ of SW¼ Sec. 32, T. 5 S., R. 4 E. H. M. $13.81
The above property to be deeded to the State, see sale No. 51a in addenda to this list.
5985—**Ellsworth, John C.** Undivided 2-5 interest in Lots 13, 14, 15, 18, 19, 20, 24, 27, 28, Sec. 6, T. 23 N., R. 17 W., M. D. M. $68.70
5993—**Garberville Mercantile Co.** N½ of SE¼ Sec. 35, T. 4 S., R. 4 E., H. M. $6.32
5994—**Gerber, Ivy Dora.** SW¼ of SE¼ Sec. 21, T. 24 N., R. 17 W., M. D. M. $6.56
5996—**Gill, Chas. D.** Lots 5, 6, 11, 12, 16, Sec. 2, Lots 1, 2, 3, 4, 5, 6, 11 and 12, less 14.6 ac. in Highway Sec. 3, all in T. 23 N., R. 17 W., M. D. M. $53.54
5998—**Gordon, Fritwell.** Lots 1, 2, 3, 4, 7, 8, 9, 10 Sec. 2, T. 23 N., R. 17 W., M. D. M. Lots 1 and 2 and N½ of NE¼ Sec. 35, T. 24 N., R. 17 W., M. D. M. $18.92
6000—**Hahn, M.** Lots 14, 15, 18, 19, Sec. 3, T. 24 N., R. 17 W., M. D. M. $19.87
The above property to be deeded to the State, see sale No. 519 in addenda to this list.
6003—**Hamilton, Hiram M.** W½ of SE¼, Sec. 5, Lots 8, 9, 16, 17 and 22 Sec. 6, all in T. 23 N., R. 17 W., M. D. M. $41.24
6004—**Hamilton, Hiram M.** Lots 5, Sec. 1, T. 23 N., R. 17 W., M. D. M. $8.42
6004A—**Hamilton, Hiram M.** Lot 6, Sec. 7, T. 23 N., R. 17 W., M. D. M. $15.03
The above property to be deeded to the State, see sale No. 521 in addenda to this list.
6014—**Huse, Emma S.** N½ of SE¼, Sec. 22, SW¼ of NW¼ Sec. 13, E½ of SE¼ Sec. 14, S½ of NW¼, S½ Sec. 12, NW¼ of NW¼, NW¼ of NE¼, E½ of NW¼ Sec. 13, NE¼ of NE¼ Sec. 14, NE¼ of NW¼, NW¼ of NE¼, S½ of NE¼ Sec. 22, S½ of NE¼ Sec. 12, NE¼ of NE¼ Sec. 13, SW¼ of NE¼, Lots 2, 7, 3, Sec. 15, S½ of SE¼ Sec. 1, E½ of NE¼ Sec. 11, N½ of N½ Sec. 12, all in T. 24 N., R. 17 W., M. D. M. $122.34
6017—**Johnson, Thos. M.** N½ of SW¼, SW¼ of SW¼, SW¼ of NW¼ Sec. 10, T. 23 N., R. 17 W., M. D. M. $22.57
The above property to be deeded to the State, see sale No. 523 in addenda to this list.
6018—**Johnson, J. S.** S½ of SW¼ Sec. 27, W½ of SW¼ Sec. 28, NE¼, E½ of NW¼, E½ of SE¼, NW¼ of SE¼, NE¼ of SW¼ Sec. 29, N½ of NW¼, NE¼ Sec. 31, SW¼ .... all in T. 5 S., R. 4 E., H. M. $88.08
6022—**Kline, John A. and Martha D.** SE¼ of SE¼ Sec. 21, T. 24 N., R. 17 W., M. D. M. $6.56
6026—**Lauerman, Benedict O.** SW¼ of SE¼, SE¼ of SW¼ Sec. 13, Lot 1, NW¼ of NE¼ Sec. 24, all in T. 24 N., R. 17 W., M. D. M. $7.49
6027—**Lauerman, Ina C.** NW¼ of SE¼, NE¼ of SW¼ Sec. 13, T. 24 N., R. 17 W., M. D. M. $3.41
6030—**Lewis, M. J.** N½ of SE¼ Sec. 21, T. 24 N., R. 17 W., M. D. M. $12.60
6035—**Longshore, Edna Charlotte** An und. 1-6 int. in W½ of W½ Sec. 22, T. 24 N., R. 17 W., M. D. M. $3.89
6041—**McMillin, Wm.** SW¼ of NW¼, N½ of SW¼, SW¼ of SW¼ Sec. 33, T. 5 S., R. 4 E., H. M... $15.03
6048—**Manning, F. J.** Lots 13, 20 Sec. 3, Lots 16, NE¼ of SE¼ Sec. 4, all in T. 24 N., R. 17 W., M. D. M. $19.87
The above property to be deeded to the State, see sale No. 528 in addenda to this list.
6049—**Margo, Maude E.** NW¼ of NE¼, N½ of NW¼, SW¼ of NW¼ Sec. 9, T. 23 N., R. 17 W., M. D. M. $40.66
The above property to be deeded to the State, see sale No. 529 in addenda to this list.
6050—**Mendocino County Title Co.** W½ of SW¼ Sec. 13, Lot 4, Sec. 14, T. 24 N., R. 17 W., M. D. M. $12.60
The above property to be deeded to the State, see sale No. 514 in addenda to this list.
6057—**Nord, Oscar A.** W½ of SE¼, E½ of SW¼ and SE¼ of SE¼ Sec. 28, NE¼, E½ of NW¼ Sec. 33, SW¼ of NW¼ Sec. 34, SW¼ of NW¼, NW¼ of SW¼ Sec. 27, SE¼ of NE¼, NE¼ of SE¼ Sec. 28, all in T. 5 S., R. 4 E., H. M. $34.92
The above property to be deeded to the State, see sale No. 530 in addenda to this list.
6059—**O'Connor, Herbert.** An und. 1-6 int. in W½ of W½ Sec. 22, T. 24 N., R. 17 W., M. D. M. $3.89
6063—**Pencovic, Aaron.** Part of NE¼ of SE¼ Sec. 27, T. 24 N., R. 17 W., M. D. M. Being same land described in deed in Book 37, page 71, Official Records of Mendocino Co. $1.97
The above property to be deeded to the State, see sale No. 532 in addenda to this list.
6071—**Rice, Andrew Jackson.** Lots 3, 4 and 5, Sec. 4, Lot 6, Sec. 5, all in T. 24 N., R. 17 W., M. D... $6.56
6086—**Slack, Mrs. Kathry.** SW¼ of NW¼ Sec. 36, T. 23 N., R. 17 W., M. D. M. $5.35
6089—**Standish and Hickey, Inc.** N½ of S½. SW¼ of SW¼, less 5.20 A. sold Sec. 3, Lots 4, 9, 10, 11, 12, 13, 14, 15, 16, S½ Sec. 4, SW¼, NE¼ of SE¼, SE¼ of SE¼, Lots 9 and 16 Sec. 5, NE¼ Sec. 8, Fr. NE¼ of NE¼ Sec. 9, Fr. NW¼ of NW¼ Sec. 10, all in T. 23 N., R. 17 W., M. D. M. Lots 10 and 11 Sec. 31, T. 24 N., R. 17 W., M. D. M. $110.24
6094—**Tast, Alfred.** Lots 1, 2, 6, 7, 8, 9, 10, 11, 12, 14, 15 Sec. 4, Lot 11, Sec. 5, all in T. 24 N., R. 17 W., M. D. M. $18.65
6103—**Van Dusen River Redwood Co.** Lots 9, 10, 16, 15 Sec. 7, Lots 4, 5, 9, 10, 12, 13, 16 and NW¼ of SE¼ Sec. 18, Lots 3, 4, W½ of SE¼ Sec. 19, Lots 3, 4, 5, 6, Sec. 30, all in T. 23 N., R. 17 W., M. D. M. .. $631.51
6106—**Whitney, Olga.** An und. 1-6 int. in W½ of W½ Sec. 22, T. 24 N., R. 17 W., M. D. M. $3.89

OCEAN SCHOOL DISTRICT

6131—**Hinkley, Alexis.** Fr. N½ of SW¼, bd. N. by Johnson, E. by County Road, S. by Albert Johnson and Arnold, W. by Sand Hills, Sec. 9, T. 19 N., R. 17 W., M. D. M. $20.10
The above property to be deeded to the State, see sale No. 479 in addenda to this list.
6144—**Newbert, Minerva L.** Land near Inglenook bd. N. by land of L. Rosa and road, E. by land of Aldrich and self, S. by land of Welch, W. by county road. Also a portion of SE¼ of SW¼ Sec. 9, T. 19 N., R. 17 W., M. D. M. particularly described in a deed of record in Book 176 of deeds at page 301, Mendocino Co. Records $12.86
6157—**Tyson, Jessie L. 1-3, Kinney, Rena E. 1-3, Vanderbur, Ethal 1-3.** N½ of N½ of N½ of NW¼ Sec. 9, T. 19 N., R. 17 W., M. D. M. $9.22

PACIFIC SCHOOL DISTRICT

6180—**Standish and Hickey, Inc.** NW¼ of SE¼, SE¼ of SW¼ Sec. 29, T. 20 N., R. 15 W., W. D. M. SE¼ Sec. 25, T. 20 N., R. 16 W., M. D. M. $50.58

ROWENA SCHOOL DISTRICT

6182—**Cottoneva Redwood Co.** Lot 3 and 4 Sec. 1, Lot 1, Sec. 6, all in T. 21 N., R. 17 W., M. D. M.—Lots 1 and 2 Sec. 1, T. 21 N., R. 18 W., M. D. M.—Lots 1, 2, 3, 4, E½ of W½, NW¼ of SE¼, NE¼ Sec. 31, N½ Sec. 32, NE¼ of NW¼, W½ of NW¼, Sec. 33, Lot 1 Sec. 34, NE¼, NE¼ of S¼, N½ of NW¼ Sec. 35, N½ and SW¼ Sec. 36, all in T. 22 N., R. 17 W., M. D. M.—Lots 4 and 5, NE¼, E½ of SE¼ Sec. 36, T. 22 N., R. 18 W., M. D. M. All those portions of Lots 2 and 3 lying north of the Elam survey line Sec. 6, T. 21 N., R. 17 W., M. D. M., all that portion of S½ of SE¼ lying north of the Elam survey line Sec. 31, all those portions of N½ of S½ lying north of the Elam survey line Sec. 32, NW¼ of NE¼ and all those portions of NE¼ of NE¼ and S½ of NE¼ and SE¼ of NW¼ and NW¼ of SW¼ lying north of the Elam Survey Line Sec. 33, NE¼ of SE¼ Sec. 31, all in T. 22 N., R. 17 W., M. D. M. $282.20
6189—**Mendocino County Title Co.** NE¼ of NE¼ Sec. 7, T. 21 N., R. 17 W., M. D. M. $11.10
The above property to be deeded to the State, see sale No. 545 in addenda to this list.
6190—**Mercantile Trust Co. of California.** SE¼, NE¼ of SW¼ Sec. 1, T. 21 N., R. 17 W., M. D. M. $74.99
6191—**Pollard Lumber Company.** S½, S½ of NW¼, NW¼ of NW¼ Sec. 11, SW¼ Sec. 12, all in T. 21 N., R. 17 W., M. D. M. $119.01

TEN MILE SCHOOL DISTRICT

6206—**Knaugh, Laura.** S½ of SW¼ Sec. 2, Lots 1, 2, 3, 4 and S½ of S½ Sec. 3, Lot 1, SE¼ of SE¼ Sec. 4, E½ of NE¼, NE¼ of SE¼ Sec. 9, W½ of NW¼, NE¼ of NW¼, N½ of NE¼ Sec. 10, NW¼ of NW¼ Sec. 11, all in T. 20 N., R. 17 W., M. D. M. $144.78
The above property to be deeded to the State, see sale No. 489 in addenda to this list.
6209—**Standish and Hickey, Inc.** N½ of NW¼ Sec. 25, N½ of NE¼ Sec. 26, all in T. 20 N., R. 16 W., M. D. M. $1.46

VIRGIN CREEK SCHOOL DIST.

6215—**Abbey, B. F.** Lot in Cleone known as the J. E. Perry lot, bd. W. by county road, S. and E. by land of E. Hast, N. by lot of Mrs. Irene Abbey, same land described in a deed recorded in book 32, Official Records, page 99, Records of Mendocino County $3.12
6216—**Abbey, Irene.** Lot in Cleone bd. N. by land of Peter Hogan, S. by land of Glen Blair Redwood Co. and W. by County Road $3.42
6229—**Day, Alta M., under con. to Willard, June; and Doyle, Claire.** Fr. NE¼ of SW¼, less two acres on E. end sold to Wm. Simpson, Sec. 31, T. 19 N., R. 17 W., M. D. M. $4.92
6234—**Galli, Dante and Gemella.** A portion of E½ of NE¼ Sec. 30, NE¼ of SW¼, Fr. W½ of NW¼, Fr. SE¼ of NW¼, Fr. SW¼ of NE¼ Sec. 29, T. 19 N., R. 17 W., M. D. M. All of the above lands situate E. of County road being same land described in a deed recorded in Book 52 Official Records at page 99, Records of Mendocino County $37.76
6251—**Lydick, R. S.** A portion of NW¼ of SW¼ Sec. 31, T. 19 N., R. 17 W., M. D. M. Bd. N. by lands of Haskett et al, E. by E. line of said subdivision, S. by a right of way, W. by County road $16.24
6254—**Meek, Isabelle.** Lots 12, 13, 14, 15, Town of Cleone, according to Assessors Block Books, and a lot 100x60 feet situate E. or above lot 13, being same lots described in several deeds of record in Book of Deeds Nos. 141, page 344, 141, page 345, 153, page 120 and 161 at page 17, Records of Mendocino County $9.22
6255—**Merrill, C. F. and Florence.** Fr. SE¼ of NW¼ Sec. 31, T. 19 N., R. 17 W., M. D. M. Being same land described in a decree setting aside estate to widow, recorded in Book 177 of Deeds at page 214, Records of Mendocino County $6.56
6260—**Silsbee, P. T.** Starting at the SW cor. of Sec. 31, T. 19 N., R. 17 W., M. D. M., and running thence N. 3045 ft., th. E. 1025 ft., along the N. boundary of land of S. E. Pullen to a pt. on the W. side of county road, said point being point of beginning, th. N. 28° E. along W. side of county road 135 ft., th. N. 65° W. 443 ft. to right of way of C. W. R. and N. Co., th. S. 28° W. along said right of way 135 ft., th. N. along boundary of land of S. E. Pullen to point of beginning, being 1.35 acres, Sec. 31, T. 19 N., R. 17 W., M. D. M. $7.78

WESTPORT SCHOOL DISTRICT

6270—**Anderson, M. J. and Flora.** Lots 9, 10, Blk. 5 in Town of Westport according to Assessors Block Book $3.65
The above property to be deeded to the State, see sale No. 547 in addenda to this list.
6276—**Bowen, Carl.** Lot 9, Blk. 11, Town of Westport, being same land described in a deed of record in Book 176 of Deeds at page 205, Records of Mendocino County.. $3.06
6277—**Brinkley, Minnie Telitha.** NW¼ Sec. 34, T. 21 N., R. 17 W., M. D. M. $14.04
6278—**Carlson, Florance R. and Merryman, Lillian E. and Marvin.** Lot in Westport bd. E. by Street, S. by land of Westport Mercantile Co., W. by land of Miller and N. by land of Griffin, Lot 4, Blk. 11 .... $5.11
6296—**Knaugh, Laura.** S½ of SE¼ of SW¼ Sec. 34, T. 21 N., R. 17 W. M. D. M. $9.69
The above property to be deeded to the State, see sale No. 549 in addenda to this list.
6299—**Lewis Canning Co.** Lot 6, Blk. 9 in Town of Westport according to Assessors Block Books $1.72
6300—**Lowell, A. J.** Lot 8, Blk 5, in Town of Westport, according to Assessors Map Books $2.71
6307—**Palmer, John H. and Etrulia W.** Lot 7, Blk. 5, Town of Westport, being same land described in a deed recorded in Book 48, in Official Records page 245, Records of Mendocino County $1.23
6308—**Parsonage, Baptist Church.** Lot in Westport bd. N. by church, S. by land of Geo. Fee, W. by ocean and east by street $5.59
The above property to be deeded to the State, see sale No. 552 in addenda to this list.
6309—**Pollard Lumber Co.** N½ of SE¼ Sec. 21, N½ of SW¼, SE¼ Sec. 22, S½ Sec. 23, that part of SW¼ lying N. of Cahto Road Sec. 24, Fr. N½ of NE¼, all NW¼ of NW¼ Section 26, SW¼ of SE¼ Section 28, Fr. SW¼ of NW¼ Sec. 29, Lots 1 and 2, Sec. 30, all in T. 21 N., R. 17 W., M. D. M. Lots 3 and 7, Blk. 10, Town of Westport $487.88
6316—**Snider, A. B.** Lot in Westport bd. N. by land of Fee, S. by Sts., E. by land of Nellie L. Dill, W. by jail, lot 4, Blk. 1 .... $2.60
6317—**Snider, A. B.** Lot 5, Blk. 1 in Town of Westport, being same land described in a deed recorded in Book 16 Official Records at page 4, Records of Mendocino County.. $2.60

BEAR HARBOR SCHOOL DIST.

6333—**Buzard, R. T.** NE¼ of SE¼ Sec. 25, T. 24 N., R. 19 W., M. D. M. $6.25
6336—**Colburn, Joseph.** E½ of SE¼ Sec. 25, T. 5 S., R. 2 E., H. M. $7.84
6345—**Howatt, P.** NE¼, an und. ½ int. Sec. 35, T. 5 S., R. 2 E., H. M. $14.26
6351—**Mendocino County Title Co.** SE¼ of SW¼ Sec. 11, E½ of NE¼ Sec. 15, NW¼, N½ of SW¼ Sec. 14, all in T. 24 N., R. 19 W., M. D. M. $11.73
6352—**Morgan, Lloyd E., or State of California.** E½ of NE¼ Sec. 32, T. 5 S., R. 2 E., H. M. $7.38
6355—**Nelson Lumber Company.** Lots 1, 2, 4 and 6, NE¼ of SE¼ and NE¼ Sec. 36, SE¼ of SE¼ Sec. 25, all in T. 24 N., R. 19 W., M. D. M. $172.76
The above property to be deeded to the State, see sale No. 503 in addenda to this list.
6357—**Percy, Nellie C. 1-8, Percy, Earl N. 1-8, Percy, Edwin H. 1-8, Brown, Nellie P. 1-8.** An und. ½ int. in NE¼ Sec. 35, T. 5 S., R. 2 E., H. M. $14.26
6361—**Southern Humboldt Lumber Co.** SW¼ Sec. 1, SE¼, E½ of SW¼ Sec. 2, E½, E½ of NW¼, NE¼ of SW¼ Sec. 11, W½ Sec. 12, E½ Sec. 14, NW¼, E½ of NE¼ and S½ Sec. 13, SE¼, N½ and N½ of SW¼, Sec. 24, N½ of NE¼, SE¼ of NE¼ Sec. 25, Fr. Lots 1 and 2, E½ of NE¼, SW¼ of NE¼, NE¼ of SE¼, Fr. SW¼ of SE¼ Sec. 23, Fr. Lot 1 Sec. 26, right of way through SE¼ Sec. 23, all in T. 24 N., R. 19 W., M. D. M.—S½ of NW¼ and NW¼ of SW¼, W½ of SE¼ and E½ of SW¼, NW¼ of NW¼ Sec. 25, Und. ¼ int. in SW¼, S½ of NW¼, NE¼ of NW¼ Sec. 35, all in T. 5 S., R. 2 E., H. M. $1274.74
6362—**Taylor, Anna M.** NW¼ of NE¼ Sec. 32, T. 5 S., R. 2 E., H. M. $8.29
6363—**Warren Timber Company.** S½ of S½ Sec. 21, S½ of SW¼, SW¼ of SE¼ Sec. 22, NW¼ of NW¼, W½ of NW¼ Sec. 27, NW¼ of SW¼, N½ of NE¼, E½ of NW¼ Sec. 28, SE¼ of NE¼, NE¼ of SE¼, N½ of SE¼ Sec. 29, all in T. 5 S., R. 2 E., H. M. $335.61
6364—**Zion, E. R.** NW¼ of NE¼ Sec. 23, T. 24 N., R. 19 W., M. D. M., Fr. SE¼ of SW¼, Fr. SW¼ of SE¼, Fr. SW¼ of SW¼ Sec. 24, NE¼, NE¼ of NW¼ Sec. 25, T. 5 S., R. 2 E., H. M. $36.53

MITCHELL SCHOOL DISTRICT

6372—**Boyce, A. L. and Lillian M.** The north 28.40 acres of Lot 1, Sec. 30, T. 18 N., R. 17 W., M. D. M., $7.60
6380—**Cairns, T. M.** E½ of NE¼ Sec. 31, W½ of NW¼ Sec. 32, T. 19 N., R. 17 W., M. D. M. $26.84
6391—**Fisher, Thomas F.** Tract of land in S½ of Sec. 31, T. 18 N., R. 17 W., M. D. M. As described in deed from Andrew Mittunen to F. Fisher recorded in Book 149 of Deeds, page 151, Records of Mendocino County $11.28
The above property to be deeded to the State, see sale No. 473 in addenda to this list.
6396—**Gober, Lida, under con. to Bradley, E. W. and Ora F.** Fr. W½ of NW¼ Sec. 19, T. 18 N., R. 17 W., M. D. M. Same land described in Deed recorded in Book 48, Official Records, page 116, Records of Mendocino Co. $9.94
6410—**LeBallister, D. A.** A portion of Lots 3 and 4 Sec. 25, T. 18 N., R. 18 W., M. D. M. Beginning at a point where the County Coast road intersects the center of the channel of Mitchell Creek thence S. 29° E. 349.20 ft., S. 13° E. 258.20 ft., N. 85° W. 158 ft., N. 33½° W. 89 ft., N. 1° E. 94 ft., N. 87° W. 26 ft., N. 61½° W. 90 ft., No. 51° W. 49 ft., N. 40° W. 273.40 ft., N. 58¾° W. 72.50 ft., N. 78¼° W. 332 ft., S. 80½° W. 73.50 ft., S. 63½° W. 55 ft., N. 80½° W. to the Pacific Ocean, thence Nly along the shore of the said ocean to the center of the mouth of Mitchell creek, thence Ely along the center of said Mitchell creek to beginning $34.95
6422—**Nesser, John Obbema.** A part of the E½ of E½ of SW¼ Sec. 19, T. 18 N., R. 17 W., M. D. M. Beg. at SW cor. of E½ of E½ of SW¼ Sec. 19, T. 18 N., R. 17 W., M. D. M. thence N. 1639.90 ft., thence E. 568.41 ft. to W. line of Caspar R. R. right of way, thence Sly along W. line of said right of way to S. line of said Sec. 19, thence west 115.70 ft. to pt. of beg. $2.81
6423—**Pedro, Joseph F. under con. to Boyce, Albert L. and Lillian M.** SW¼ of SE¼ and that part of E½ of SW¼ lying E. of Caspar R. R. Sec. 19, NW¼ of NE¼, Fr. NE¼ of NW¼ Sec. 30, all in T. 18 N., R. 17 W., M. D. M. $6.62
6441—**Wonacott, Ilene and H. H.** Fr. Lot 1 bd. N. E. and S. by land of Charles L. Nichols, W. by land of Ed Banker, Sec. 19, T. 18 N., R. 17 W., M. D. M. $3.58

RIVERSIDE SCHOOL DISTRICT

6445—**Bonnat, Martin and Lahanier, William A.** Fractional E½ of NW¼, fractional W½ of NE¼ Sec. 9, T. 18 N., R. 15 W., M. D. M. Being same land described in a deed recorded in Book 80 Official Records at page 112, Records of Mendocino County $6.00
6448—**Cogburn, James.** Fr. NE¼, Fr. E½ of NW¼ bd. N. and E. by land of U. L. Co., S. by Noyo River, Sec. 11, T. 18 N., R. 17 W., M. D. M. Being same land described in a deed recorded in Book 176 of Deeds at page 374, Mendocino Co. Records $19.15

TUNNEL SCHOOL DISTRICT

6477—**Lane, Jacob H.** SE¼ of SW¼, SW¼ of SE¼ Sec. 15, T. 18 N., R. 17 W., M. D. M. $6.25
The above property to be deeded to the State, see sale No. 491 in addenda to this list.

NOYO SCHOOL DISTRICT

6518—**Harris, Ada J.** Portion of SE¼ of SE¼ Sec. 17, T. 18 N., R. 17 W., M. D. M. Beg. at point in north line of County road 282 ft. North of SE cor. of said Sec, thence N. 1038 ft. to NE cor. of SE¼ of SE¼, thence W. 864 ft., S. 966 ft. to N. line of said road thence Ely along N. line of said road to pt. of beg. $6.69
6531—**Kaare, Thor.** Lot in Noyo bd. N. by Hayshed road, E. by land of Ernest Kaare, S. by land of John Ylitalo, W. by land of Ove V. Kaare, as described in Book 154 of deeds at page 209, Records of Mendocino Co., and being 295½ ft. by 332 ft. Sec. 18, T. 18 N., R. 17 W., M. D. M. $3.03

PIERCY SCHOOL DISTRICT

6570—**Allen, Eva Wootten.** SE¼ of SW¼ Sec. 25, T. 5 S., R. 3 E., H. M. $6.25
6578—**American Trust Co.** Lots 11, 12, 13, 22 and N½ of Lot 23, Sec. 6, Lots 1, 2, 4, N½ of Lot 6, N½ of Lot 10, less 2 A. east of river, Sec. 7, N½ of NE¼, less 20 acres west of state highway and 3 ac. in State Highway, Sec. 7, all in T. 24 N., R. 17 W., M. D. M.—NE¼ Sec. 13, N½ of S½ Sec. 24, all in T. 24 N., R. 18 W., M. D. M.—Lots 1, 2, 3, 4, 5, Sec. 18, NE¼ of SW¼ Sec. 20, all in T. 24 N., R. 17 W., M. D. M. $476.44
6582—**Brice, Clara.** All that part of S½ of SE¼ lying south of the Mendocino and Humboldt County line Sec. 19, T. 5 S., R. 3 E., H. M. $22.95
6583—**Buzard R. T.** SE¼ of SE¼ Sec. 4, NW¼ of SW¼ Sec. 20, SW¼ of NE¼, SW¼ of NW¼, NW¼ of SW¼ Sec. 25, all in T. 24 N., R. 18 W., M. D. M. $30.28
6584—**Colburn, Joseph.** Lots 3 and 4, Sec. 30, T. 5 S., R. 3 E., H. M. $5.10
6589—**Delaney, Peter.** Lot 4, Sec. 3, Lot 1, SE¼ of NE¼ Sec. 4, all in T. 24 N., R. 18 W., M. D. M. $20.78
6591—**Dwelly, Frank 1-8; Conant, Sadie 1-8; August, Leila 1-8; Lydick, D. O. 1-8; Harbour, Carrie 1-8; Majors, Lillie 1-8; Frost, Vesta ¼.** SE¼ of SE¼ Sec. 31, T. 5 S., R. 4 E., H. M. $5.10
The above property to be deeded to the State, see sale No. 538 in addenda to this list.
6593—**Ellsworth, J. C.** An und. 1-3 int. in NE¼ of NE¼, W½ of NE¼, SE¼, Sec. 12, T. 24 N., R. 18 W., M. D. M. $39.21
6610—**Huse, Emma S.** Undivided ½ int. in SE¼, less 1.72 ac. in State Highway Sec. 6, T. 24 N., R. 17 W., M. D. M. $36.24
6612—**Jessee, Marie C.** Lots 3, 4, 6, 7 and 8, Sec. 6, T. 24 N., R. 18 W., M. D. M. $31.45
6614—**Johnson, J. S.** W½ of NE¼, Lots 1 and 2 Sec. 30, T. 5 S., R. 4 E., H. M. $14.26
6615—**Jones, Axton F.** An undivided ½ int. in all that portion of the SE¼ of SW¼ lying south of the Humboldt and Mendocino Co. line, Sec. 22, T. 5 S., R. 3 E., H. M. $6.25
6617—**Kalischer, S. E.** An und. ½ int. in SE¼ Sec. 32, T. 5 S., R. 3 E., H. M. $26.39
6618—**Kalischer, Sophie, Estate of.** An und. ½ int. in SE¼ Sec. 32, T. 5 S., R. 3 E., H. M. $26.39
6624—**Lewis, Alta.** Lot 4, Sec. 31, T. 5 S., R. 4 E., H. M. $3.94
6634—**McPherson, John A.** E½ of NE¼ Sec. 31, T. 5 S., R. 3 E., H. M. $3.53
6644—**Miller, William H.** SE¼ of SE¼ and all that portion of NE¼ of SE¼ Sec. 23, and all that portion of NW¼ of SW¼ Sec. 24, all in T. 5 S., R. 3 E., H. M., lying S. of N. line of Mendocino County $19.29
6647—**Nelson Lumber Company.** All of Sec. 30, W½ of NW¼, SE¼ of NW¼, NW¼ of SW¼ Sec. 29, All of Sec. 32, W½, E½ of NE¼, SE¼ of NE¼, SE¼ Sec. 31, W½ of SE¼, SE¼ of SE¼, less 12.14 ac. owned by J. W. Taussig Sec. 19, SW¼ of SW¼ Sec. 20, all in T. 24 N., R. 18 W., M. D. M. $1383.83
The above property to be deeded to the State, see sale No. 540 in addenda to this list.
6648—**Partensky, Mamie ½, Dudley, Carrie ½.** SE¼ of SW¼ Sec. 4, E½ of NW¼, NW¼ of NE¼ Sec. 9, S½ of SE¼, SE¼ of SW¼ Sec. 3, all in T. 24 N., R. 18 W., M. D. M. $36.32
6651—**Rice, Andrew Jackson.** Lots 2 and 3, E½ of Lot 4, Sec. 5, T. 24 N., R. 17 W., M. D. M. $16.76
6656—**Schumacher, Mrs. A.** Lots 3 and NW¼ of SE¼ Sec. 31, T. 5 S., R. 4 E., H. M. $3.81
6661A—**Southern Humboldt Lumber Co.** S½ of NE¼, NW¼ of SW¼, E½ of SW¼ Sec. 2, W½ of SW¼ Sec. 3, Lots 2 and 3, S½ of NW¼ and lot 4, Sec. 4, SW¼ of NE¼, W½ of SE¼, NE¼ of SE¼, W½ of SW¼ and NE¼ of SW¼ Sec. 4, Lots 1 and 2, S½ of NE¼, N½ of SE¼, N½ of SW¼, W½ of SW¼, S½ of NW¼ Sec. 5, S½ of SE¼, SE¼ of SW¼, Lots 3 and 4 Sec. 5, SE¼ Sec. 6, E½ Sec. 7, NW¼ of NW¼ Sec. 8, S½, E½ of NW¼, NE¼ Sec. 8, SW¼, W½ of NW¼, E½ of NE¼, SW¼ of NE¼, W½ of SE¼ Sec. 9, NW¼ of NW¼, W½ of SE¼ Sec. 10, NE¼ of NW¼, W½ of NE¼ Sec. 11, W½ of SW¼, SW¼ of NW¼, N½ of NW¼, E½ of SW¼ Section 17, W½ of NE¼ Section 15, E½, E½ of SW¼ and Lots 2, 3 and 4, E½ of NW¼ Sec. 18, N½ of NE¼, S½ of NE¼, NE¼ of SE¼ less about one acre owned by Taussig Sec. 19, NW¼ of NW¼, SE¼ of NE¼, NE¼ of SW¼, E½ of NW¼ and SW¼ of NW¼ Sec. 20, NE¼ of NW¼ Sec. 21, all in T. 24 N., R. 18 W., M. D. M. $2287.39
6662—**Southern Humboldt Lumber Company.** All that part of SW¼ Sec. 23, situate S. of Mendocino and Humboldt Co. line, All that part of S½ of SW¼, S. of Mendocino and Humboldt Co. line Sec. 20, All that portion of Lot 4, SE¼ of SW¼ S. of the Humboldt and Mendocino Co. line, Sec. 19, SE¼ of SW¼, NE¼ of NW¼ Sec. 26, NW¼ Sec. 27, E½ and SW¼ Sec. 29, Lot 1, NE¼ of NW¼ and SE¼ Sec. 30, Lots 3 and 4, E½ of SW¼, S½ of SE¼, NW¼ of SE¼, Sec. 31, SW¼ less 10 A. and NW¼ Sec. 32, NE¼ Sec. 32, all in T. 5 S., R. 3 E., H. M. $752.99
6666—**Standish and Hickey, Inc.** All that part of the SW¼ of NE¼ and the S½ of Lot 10 lying west of south fork of Eel River, Sec. 7, Lots 3, 9, W½ of SE¼, SE¼ of SE¼, less 15.40 A. Sec. 7, NW¼ of NE¼, NE¼ of NW¼ Sec. 8, Lots 24, 25, W½ Lot 6, less 1.17 ac. Highway Sec. 6, all in T. 24 N., R. 17 W., M. D. M. Lot 2 Sec. 2, T. 24 N., R. 18 W., M. D. M. $76.78
6667—**Strand, Emily B.** N½ of NE¼, SE¼ of NE¼, SE¼ of NW¼ Sec. 21, T. 24 N., R. 18 W., M. D. M. $74.94
The above property to be deeded to the State, see sale No. 512 in addenda to this list.
6668—**Swift, Mrs. L. A.** Lots 9 and 10 Sec. 6, Lots 1 and 2, Sec. 7, all in T. 24 N., R. 18 W., M. D. M. $69.21
6671—**Taussig, J. W.** A portion of the SE¼ Sec. 19, T. 24 N., R. 18 W., M. D. M., being same land described in a deed recorded in Book 48, Official Records at page 243, Records of Mendocino County.. $4.18
6672—**Thompson, Mrs. Elizabeth.** Lot 1 Sec. 5, Lots 1, 2 and 3, E½ of Lot 18, Sec. 6, all in T. 24 N., R. 17 W., M. D. M. $22.95
6676—**Zion, E. R.** N½ of NW¼, Sec. 19, T. 24 N., R. 18 W., M. D. M. $9.67

WILLITS SCHOOL DISTRICT

6691—**Mott, Jessie.** Land beginning 3129.5 ft. east and N. 45.3 ft. from the Sec. cor. common to sections 8, 9, 16 and 17, Twp. 18 N., R. 15 W., M. D. M., th. running N. 1731.9 ft. to a fence on the top of the ridge, th. following said fence S. 83° 09' E. 70 ft., th. S. 52° 23' E. 145.1 ft., th. S. 68° 53' E. 207.7 ft., th. N. 67° 12' E. 170.7 ft., th. leaving said fence and running S. 1814.3 ft., to the S. boundary of said Noyo River Apple Lands, th. following said boundary N. 62° 32' W. 62.8 ft., th. N. 33° 07' W. 259.2 ft., th. N. 63°

12° W. 180 ft., th. S. 48° 45' W. 209.3 feet to pt. of beginning 19.88 acres, Sec. 9, T. 18 N., R. 15 W., M. D. M. ... $7.90

Road District No. 5

LAUREL SCHOOL DISTRICT

6690 — Johnson, Oscar; Johnson, Walter O., Smith, Mabel F., Peterson, Ina A., and Sullivan, Emma V. Fr. W½ of SW¼, Fr. SW¼ of NW¼ Sec. 34, T. 16 N., R. 16 W., M. D. M. Being a portion of same land described in a deed recorded in Book 74 of Deeds at page 641 Records of Mendocino County ... $29.08

6702—Standish and Hickey, Inc. Und. 2-3 interest in SW¼ of NE¼, N½ of SE¼, SE¼ of SE¼ Sec. 10, Und. 2-3 interest in SW¼ Sec. 11, all in T. 15 N., R. 16 W., M. D. M. ... $5.96

BLOSSOM SCHOOL DISTRICT

6711 — Bressler, Julia. NW¼ of NW¼ Sec. 24, T. 15 N., R. 17 W., M. D. M. ... $4.00

6715—Evans, Viola 1-32, Held, W. D. L. 1-32. An undivided 2-32 int. in Lot 1, Sec. 1, T. 14 N., R. 16 W., M. D. M. ... $1.16

The above property to be deeded to the State, see sale No. 558 in addenda to this list.

6721—Gschwend, Andrew. An und. 5-24 int. in Lot 1, Sec. 1, T. 14 N., R. 16 W., M. D. M. ... $2.71

6722—Gschwend, Ellis and Lorena E. An und. 3-24 int. in Lot 1, Sec. 1, T. 14 N., R. 16 W., M. D. M. ... $1.81

6723 — Gschwend, John. An und. 5-24 int. in Lot 1, Sec. 1, T. 14 N., R. 16 W., M. D. M. ... $2.71

6728 — Moore, Martha. An und. 5-24 int. in Lot 1, Sec. 1, T. 14 N., R. 16 W., M. D. M. ... $2.71

GREENWOOD SCHOOL DISTRICT

6764—Degolia, E. B. or Bohannon, David D. Lot 1, Sec. 4, T. 13 N., R. 15 W., M. D. M. ... $9.91

The above property to be deeded to the State, see sale No. 564 in addenda to this list.

6765—Dougherty, Catherine Frances. Fr. Lot 2, S½ of NE¼, less 1.34 A. SE cor. thereof. Fr. N½ of SE¼, Fr. SW¼ of SE¼, Fr. Lot 3, less 20 acres Sec. 26, Fr. SE¼ of SE¼, Sec. 26, Fr. SW¼ of NW¼ Sec. 25, all in T. 15 N., R. 17 W., M. D. M. ... $58.26

6766—Dougherty, Catherine Frances. An und. ½ int. in N½ of NW¼ Sec. 9, T. 14 N., R. 16 W., M. D. M. ... $2.61

6767 — Dougherty, J. L. Und. ½ int. in N½ of NW¼ Sec. 9, T. 14 N., R. 16 W., M. D. M. ... $4.89

The above property to be deeded to the State, see sale No. 565 in addenda to this list.

6776—Goodyear Redwood Co. All redwood and Douglas fir timber on that part of Secs. 5, 6, 7, 8, 9, 16, 17 and 18, T. 13 N., R. 15 W., M. D. M., that is described in a deed to F. M. and M. B. Piper and recorded in Book 178 of deeds at page 114, Records of Mendocino County ... $ .73

The above property to be deeded to the State, see sale No. 569 in addenda to this list.

6778—Holland, Chas. F. All that part of NE¼ of SW¼ that lies N. of the stream in the Gulch known as Mill Gulch, Sec. 23, T. 15 N., R. 17 W., M. D. M. ... $3.57

6779—Kenny, Mrs. Pearl. Lot in Greenwood bounded N. by land of Walker, E. by county road, S. by land of Elk Redwood Co., W. by land of Walker ... $12.09

6782—Lynch, Mary E. S½ of Lot 1, Blk. 6 in Cuffeys Cove ... $ .94

6786—McMaster, May L. All that portion of NE¼ of SW¼ Sec. 23, T. 15 N., R. 17 W., M. D. M., that lies south of the north side of the stream in Mill Gulch ... $ .94

6796—Robinson, Price and Ethel. Lot in Cuffeys Cove beginning at SE corner of Lot 1, Blk. 22, thence Ely 35 ft., Nly parallel with E. line of said Lot 1, 212 feet, Wly and parallel with North line of said Lot 1, 79 feet southeasterly 52 feet to N. W. corner of said Lot 1, Ely 40 feet to N. E. corner of Blk. 22, and Sly along east line of Blk. 22, 160 feet to beginning, being a portion of Lot 5, Sec. 22, T. 15 N., R. 17 W., M. D. M., Lot 1, Blk. 22, Cuffeys Cove ... $8.44

NAVARRO SCHOOL DISTRICT

6825—Koskinen, J. et ux. Lot 4, N½ of SW¼, SW¼ of NW¼, less 4 acres on south side of NW¼ of SW¼ Sec. 2, Lot 1, Sec. 3, all in T. 15 N., R. 17 W., M. D. M. ... $20.78

BRIDGEPORT SCHOOL DISTRICT

6849 — Dunn, Geo. A. SE¼ of NW¼, Sec. 31, T. 14 N., R. 16 W., M. D. M. ... $3.72

6852—Goodyear Redwood Co. All Redwood and Douglas Fir Timber on that part of Secs. 12, 13 and 14, T. 13 N., R. 16 W., M. D. M., that is described in a deed to F. M. and M. B. Piper and recorded in book 178 of Deeds at page 114, Records of Mendocino County. ... $ .70

The above property to be deeded to the State, see sale No. 569 in addenda to this list.

BRUSH CREEK SCHOOL DISTRICT

6866 — Barnes, Olive. NE¼ of SW¼, Sec. 27, T. 13 N., R. 16 W., M. D. M. ... $2.22

6870 — Carter, H. S. Frac. NW¼ of SE¼ Sec. 22, T. 13 N., R. 16 W., M. D. M. ... $1.65

The above property to be deeded to the State, see sale No. 580 in addenda to this list.

6875 — Goodyear Redwood Company. NW¼ of NW¼ Sec. 36, also all Redwood and Douglas Fir Timber on that portion of sections 23 and 24, all in T. 13 N., R. 16 W., M. D. M. that is described in a deed to F. M. and M. B. Piper and recorded in book 178 of deeds at page 114, Records of Mendocino County. $5.37

The above property to be deeded to the State, see sale No. 582 in addenda to this list.

GALLOWAY SCHOOL DISTRICT

6889 — American Redwood Company. Lots 3, 4, 10, 11, 12, Sec. 1, Lot 4, Sec. 2, Lot 14, Sec. 1, E½ of Lot 5, Sec. 5, all in T. 11 N., R. 15 W., M. D. M. ... $175.82

6893 — Beebe, Mary V. W½ of NE¼, Fr. Lot 2 lying Ely of old County Rd. Sec. 29, T. 12 N., R. 16 W., M. D. M. ... $26.91

6894 — Bishop, Amanda. Lot 6, Sec. 1, T. 11 N., R. 16 W., M. D. M. Lot 16, Sec. 6, T. 11 N., R. 15 W., M. D. M. ... $5.54

6899—Chalfant, John E. All that pt. of Lot 2, Sec. 29, T. 12 N., R. 16 W., M. D. M. Lying W. of old Co. Rd. being same land reserved in deed recorded in Book 22 of Deeds at page 112, Records of Mendocino County ... $1.08

6922—Ness, Fern A. ½, Andersen, Fern 1-6, Andersen, Iris R. 1-6, Andersen, Beatrice L. 1-6. Lots 2, 3, Sec. 2, T. 11 N., R. 16 W., M. D. M. Excepting therefrom 10 acres beginning at the NW cor. of said Lot 3, thence S. 660 feet, thence Ely 660 feet, Nly 660 feet to N. line of Lot 3, thence Wly 660 ft. to pt. of beginning ... $5.24

693?—Smith, L. A. SE¼ Sec. 28, T. 12 N., R. 16 W., M. D. M. ... $5.81

6938—Vesey, Elwo Frederick W., Quist, Ethyl Veree, Ortner, Doris Viola. SW¼ of SW¼ Sec. 35, S½ of SE¼ Sec. 34, all in T. 12 N., R. 16 W., M. D. M. ... $10.33

6940—Wheeler Timber Company. Lots 5, Sec. 1, Lots 1, 5, W½ of Lots 10, 11 and 12 Sec. 2, Lots 4, 5, 11, E½ of Lot 3, Sec. 3, all in T. 11 N., R. 15 W., M. D. M. SW¼ of SE¼ Sec. 33, T. 12 N., R. 15 W., M. D. M. ... $223.44

GARCIA SCHOOL DISTRICT

6942 — Andrea, Albert. E½ of SE¼, NE¼ of SW¼, NW¼ of SE¼ Sec. 8, N½ of NE¼ Sec. 17, all in T. 12 N., R. 15 W., M. D. M. ... $11.87

6955 — Burris, Jesse. NE¼ of NW¼, N½ of NE¼ Sec. 24, T. 13 N., R. 15 W., M. D. M. ... $9.99

6958—Cashman, W. M. Lots 2, 3, 4, 6, 7, Sec. 5, T. 12 N., R. 14 W., M. D. M. ... $15.67

6963—DeGolia, E. B. E½ of SE¼ Sec. 25, T. 13 N., R. 15 W., M. D. M. ... $7.14

The above property to be deeded to the State, see sale No. 601 in addenda to this list.

6964—DeGolia, E. B. or Bohannon, David D. Lots 3 and 4, Sec. 3, T. 13 N., R. 15 W., M. D. M. ... $9.99

The above property to be deeded to the State, see sale No. 601 in addenda to this list.

6968 — Goodyear Redwood Company. All Redwood and Douglas Fir timber on that part of Sections 15, 22, 21, 20 and 19, T. 13 N., R. 15 W., M. D. M., that is described in a deed to F. M. and M. B. Piper and recorded in Book 178 of deeds at page 114, Records of Mendocino County. An und. ½ int. in all timber on that part of NE¼ of SE¼ Sec. 20, and on that part of SE¼ of SW¼ Sec. 21, all in T. 13 N., R. 15 W., M. D. M., that slopes to Crispin gulch ... $2.35

6989 — Manville, Russell J. SE¼ of NW¼ Sec. 10, T. 13 N., R. 15 W., M. D. M. ... $3.34

6990 — Mendelson, Julius. All of Sec. 36, T. 13 N., R. 15 W., M. D. M. ... $26.03

7009—Schaupp, C. L. H. NE¼ of SW¼ Sec. 19, T. 13 N., R. 14 W., M. D. M. ... $12.44

7011—Standish and Hickey, Inc. NE¼ of SW¼ Sec. 11, T. 12 N., R. 15 W., M. D. M. SW¼ of SW¼, N½ of SW¼, NW¼ of SE¼ Sec. 13 T. 13 N., R. 15 W., M. D. M. ... $21.78

7016—Wheeler Timber Co. SW¼ of SE¼ Sec. 4, W½ of NW¼, SE¼ of NW¼, SW¼ of NE¼, SW¼, W½ of SE¼ Sec. 16, all in T. 12 N., R. 14 W., M. D. M. S½ of NE¼ Sec. 19, T. 12 N., R. 15 W., M. D. M. ... $170.46

LOMBARDY SCHOOL DISTRICT

7018 — American Redwood Company. S½ of NW¼, S½ of SW¼, NW¼ of SW¼, S½ of SE¼ Sec. 4, S½, SW¼ of NE¼, S½ of NW¼ Sec. 5, All Sec. 6, all in T. 11 N., R. 14 W., M. D. M.—SW¼ of NW¼, W½ of SW¼ Sec. 29, Lots 1, 4, E½ of E½, SW¼ of SE¼, E½ of SW¼, NW¼ of NE¼, NE¼ of NW¼ Sec. 31, NW¼ of NW¼, S½ of NW¼, S½ of SW¼ Sec. 32, E½ of NE¼, SW¼ of NE¼, NE¼ of SE¼ Sec. 33, all in T. 12 N., R. 14 W., M. D. M. ... $763.97

7025 — Wheeler Timber Company. Lots 1, 2, 3, 4, S½ of NE¼, N½ of SE¼, NE¼ of SW¼, Sec. 4, Lot 1, 2, 3, 4, SE¼ of NE¼ Sec. 5, all in T. 11 N., R. 14 W., M. D. M.—E½ of E½, SW¼ of SE¼ Sec. 20, N½ of SE¼, NE¼ of SW¼, SW¼ of SW¼ Sec. 21, NW¼ of NE¼, SW¼ of SE¼, SE¼ of SW¼, W½ of W½ Sec. 28, N½ of NE¼, SE¼ of NE¼, SE¼, E½ of SW¼ Sec. 29, NE¼ of NW¼, NW¼ of NE¼, N½ of SE¼, NE¼ of SW¼, Lot 3, Sec. 30, Lot 3, Sec. 31, NW¼ of NE¼, S½ of NE¼, W½ of NE¼ of NE¼, NE¼ of NW¼, N½ of SW¼, SE¼ Sec. 32, S½ of NW¼, NE¼ of NW¼, NW¼ of NE¼, SW¼, W½ of SE¼, SE ¼of SE¼ Sec. 33, all in T. 12 N., R. 14 W., M. D. M. ... $1039.38

MANCHESTER SCHOOL DISTRICT

7030—Antrim, J. A. SE¼ of SE¼ Sec. 8, T. 13 N., R. 16 W., M. D. M. ... $2.41

7037—Blank, Ernest E. and Minola. Commencing at a pt. on the west line of the county road distant 920 feet south of the S. E. cor. of the school house lot, thence Nly along said road 210 feet, thence Wly 307 feet, thence Sly 50 ft., thence Ely to pt. of beginning, being a part of the SE¼ of NE¼ Sec. 25, T. 13 N., R. 17 W., M. D. M. ... $1.46

7053 — Goodyear Redwood Company. All redwood and Douglas Fir timber on that portion of sections 9, 15, 16 and Sec. 22, T. 13 N., R. 16 W., M. D. M. that is described in a deed to F. M. and M. B. Piper and recorded in Book 178 of Deeds at page 174, Records of Mendocino County ... $2.98

The above property to be deeded to the State, see sale No. 597 in addenda to this list.

7058—Hall, Lalla ½ int., Hall, Alfred J. ½ int. Lots 1, 2, 3, SW¼ of NE¼ Sec. 4, T. 13 N., R. 16 W., M. D. M. ... $21.15

The above property to be deeded to the State, see sale No. 598 in addenda to this list.

7069 — Laws, J. C. et al. W½ of SW¼ Sec. 32, T. 14 N., R. 16 W., M. D. M. ... $2.98

7074 — McIntosh, Boyd E. Lot near Manchester, beginning on the West line of State Highway 185 feet N. of N. E. cor. Manchester School lot, thence north along W. line of said highway 40 feet, th. Wly parallel to N. line of said school lot 85 ft., th. Sly parallel to said Highway 40 feet, th. Ely 85 ft. to pt. of beginning ... $6.19

7087—Read, Mrs. Harriet E. S½ of NE¼, Lot 2, Sec. 13, T. 13 N., R. 17 W., M. D. M. ... $38.97

POINT ARENA SCHOOL DIST.

7115 — Bishop, Amanda. N½ of N½ of NW¼ of NW¼ Sec. 16, T. 12 N., R. 16 W., M. D. M. ... $2.41

7116—Brigden, Frank L. Part of NW¼ of SE¼ Sec. 2, T. 12 N., R. 17 W., M. D. M., Bd. N. and E. by land of J. D. Lacy and Co., S. by old railroad, W. by land of L. H. Peterson ... $6.06

7121—Bishop, Joseph. Timber on N½ of SW¼, Fr. NW¼ Sec. 16, T. 12 N., R. 16 W., M. D. M. ... $ .89

SEASIDE SCHOOL DISTRICT

7156 — American Redwood Company. Lots 1, 2, 3, 4, E½ of W½ Sec. 7, SE¼, N½ Sec. 8, W½ of SE¼, SW¼, N½ Sec. 9, NE¼ of NW¼, S½ of NW¼, SW¼, E½ of SE¼, NW¼ of NE¼, NW¼ of SE¼ Sec. 17, Lots 1, 3, 4, NE¼ of NW¼, SE¼ of SE¼, SE¼ of SW¼ Sec. 18, Lot 1, E½ of NW¼, NE¼ of NE¼ Sec. 19, E½, E½ of W½, SW¼ of SW¼, Sec. 20, W½, W½ of E½, SE¼ of NE¼, NE¼ of SE¼ Sec. 21, all in T. 11 N., R. 14 W., M. D. M. N½ of NE¼, SE¼ of NE¼, NE¼ of SE¼ Sec. 9, SE¼ of SE¼, W½ of SE¼, NW¼, N½ of SW¼, SE¼ of SW¼, NW¼ of NE¼, Sec. 10, SE¼ of SE¼ Sec. 11, NW¼ of NE¼, S½ of NE¼, SE¼, E½ of SW¼ Sec. 12, All Sec. 13, E½, SW¼, S½ of NW¼, Sec. 14, NE¼, NE¼ of NW¼, N½ of SE¼ Sec. 15, Fr. Lot 2, Fr. Lot 3, Fr. Lot 4, Sec. 20, NE¼ of NE¼, SE¼ of SE¼ Sec. 22, NW¼, NE¼ of SW¼, S½ of SW¼, NE¼ of NE¼, SE¼ of SE¼, W½ of E½ Sec. 23, All Sec. 24, W½ of NW¼, NE¼ of NW¼, Lots 1, 2, 3, 4, and that part of Lot 5, in Mendocino County, Sec. 26, Lot 4, part of Lots 2 and 3, NE¼, E½ of NW¼, W½ of SE¼, NE¼ of SE¼ Sec. 27, all in T. 11 N., R. 15 W., M. D. M. 13 A. in Robinson Purchase being same land described in a deed recorded in Book 27 of Deeds at page 86, Records of Mendocino County Sec. 27 and 28, Lots 1, 2, 3, NW¼ of NE¼ Sec. 34, Lots 7, 8, 9 Sec. 1, NW¼ of SW¼, E½ of SW¼, SE¼ Sec. 1, N½ of SW¼, SW¼ of SW¼ Sec. 3, N½ of SW¼, SE¼, W½ Lots 6 and 7 Sec. 4, E½ of Lots 6 and 7 Sec. 5, all in T. 11 N., R. 15 W., M. D. M. ... $2028.66

7169—Cremonini, Arnold. SE¼ of SE¼ Sec. 7, S½ of SW¼ Sec. 8, NE¼ of NW¼, Sec. 18, all in T. 11 N., R. 15 W., M. D. M. ... $3.51

7170 — Cremonini, Arnold. S½ of NW¼, N½ of SW¼, NW¼ of NW¼ Sec. 8, E½ of NE¼ Sec. 7, all in T. 11 N., R. 15 W., M. D. M. ... $5.79

7177 — Ferry, Marietta. W½ of SW¼ Sec. 9, S½ of SE¼ Sec. 8, all in T. 11 N., R. 15 W., M. D. M. ... $6.95

7223—Wheeler Timber Company. E½ of Sec. 7, SW¼ of Sec. 8, E½ of SE¼ Sec. 9, All Sec. 16, NW¼ of NW¼ Sec. 17, S½ of NW¼, N½ of NE¼, SW¼ of NE¼, N½ of SE¼, SW¼ of SE¼, NE¼ of SW¼ Sec. 18, Lots 2, 3, 4, N½ of SW¼, NW¼ of NE¼, S½ of NE¼, SE¼ Sec. 19, W½ of NW¼, NW¼ of SW¼, Sec. 20, NE¼ of NE¼, SE¼ of SE¼, Sec. 21, all in T. 11 N., R. 14 W., M. D. M. W½, W½ of E½, E½ of NE¼, NE¼ of SE¼ Sec. 11, N½ of NW¼, Sec. 11, W½ of SE¼, SE¼ of SE¼ Sec. 15, NE¼ of NE¼, S½ of NE¼, NE¼ of SE¼ Sec. 10, Lot 6 and SW¼ of SW¼, Sec. 1, Lots 6, 8 and 9, Sec. 2, W½ of SE¼, SW¼, Sec. 2, E½ of Lot 7, W½ of Lot 6, SE¼ of SW¼, SE¼, Sec. 3, all in T. 11 N., R. 15 W., M. D. M. ... $1587.36

City of Fort Bragg

7250—Aylward, Hazel. Lot 5, Blk. 21, City of Fort Bragg ... $10.92

7281—Beebe, Alva and W. M., under con. to Hess, Marion J. and Norma Lucille. Ely 100 ft. Lot 10, Blk. 19, City of Fort Bragg ... 24.15

7296 — Bishop, Amelia. Starting from cor. sections 6, 7, 1 and 12, T. 18 N., ranges 17 and 18, W., M. D. M. Run east 4010 ft., S. 680 ft., to beg., th. S. 180 ft., E. 100 ft., N. 180 ft., and W. 100 ft. to beg. starting from cor. sections 6, 7, 1, and 12, T. 18 N., ranges 1 7and 18, W., M. D. M., run east 4110 ft. and S. 680 ft. to beginning, th. S. 180 ft., E. 20 ft., N. 180 Ft. and W. 20 ft. to beginning ... $17.51

7300 — Blomster, Mrs. Amanda. Most Ely 110 ft. of Lot 9, Blk. 17, City of Ft. Bragg ... $50.90

7305 — Boni, Margherita. Lot 2, Blk. 7 or B, Foye Tract, City of Ft. Bragg ... $17.68

7315—Brandon, Mary Ellen. Lot bd. N. by C. W. R. R. and Nav. Cos. right of way, S. by Fir Ave., W. by land of Cotton, City of Ft. Bragg, less lot sold Wm. Brandon et al. Lot in City of Ft. Bragg, beginning at the NE corner of Fir St. and Brandons Way and run th. N. along the E. line of Brandons Way 175 feet to lot of Dr. P. J. Bowman, th. Ely along the south line of Dr. P. J. Bowman's lot to the W. line of an alley, thence S. along the west line of said alley 21 ft. to Mrs. Gray's lot, thence W. 75 feet to NW cor. of said Mrs. Gray's lot, thence S. along west line of Mrs. Gray's lot 151 feet to Fir St., and thence west along N. line of Fir St. 75 feet more or less to point of beginning, being portions of Lots 13, 14, 15, 16 of Brandon and Perkins Add. to city of Ft. Bragg, less 24 ft. strip in S½ of Lot 16 adjoining lot of Paul J. Bowman ... $28.53

7364—Chibant, John E. W½ Lot 19, Huhtala tract in City of Fort Bragg ... $18.39

7367—Chan, Gan Shee. E. 50 ft. of Lots 15, 16, Blk. 20, City of Ft. Bragg ... $77.35

The above property to be deeded to the State, see sale No. 632 in addenda to this list.

7390—Cretser, C. H. and Cretser, Jennie D. E½ of Lots 9 and 10, Blk. G, Weller Add. City of Fort Bragg. N. 30 ft. lot 14, All lot 15, Blk. 52, City of Ft. Bragg ... $139.69

The above property to be deeded to the State, see sale No. 620 in addenda to this list.

7391 — Cretser, Jennie D. Lot 5, Blk. 52, City of Fort Bragg. East ½ of Lots 9, 10, Blk. 51, City of Ft. Bragg ... $84.30

The above property to be deeded to the State, see sale No. 621 in addenda to this list.

7412—Dias, Manuel F. Lot in sub. lot 20, Fort Bragg, beg. at NW cor. of said lot 20, th. E. 125 ft., S. 58 ft., W. 125 ft., N. 58 ft. to beginning ... $8.58

7440 — Errickson, Andrew. Lots 19, 20, Lanto Add. City of Fort Bragg ... $10.87

7453 — Fernandez, Frank under con. to Radford, Vern B. and Gladys M. Lot 3, Blk. 52, City of Fort Bragg ... $12.02

7479 — Furtado, Adaline Chibant. E½ of Lot 19 Huhtala Tract City of Ft. Bragg ... $11.25

7504—Grant, Mary B. Lots 9, 10, 11, Blk. 64, City of Ft. Bragg. 50 ft. by 120 ft. each ... $27.32

7555—Hitchens, Martha. The N½ of Lot 6, Blk. 52, City of Ft. Bragg ... $17.68

7561—Holmes, Thorne W. Lot 11, and S½ Lot 15, Blk. 55, City of Fort Bragg ... $52.33

7564—Howe, William H. or Stella May. Lot 16, and Sly 20 ft. of Lot 17, Blk. 1 of the Kelly Tract, City of Ft. Bragg ... $12.02

7585—Johnson, Chester. Lot 13, Blk. 1, Sherwood Villa Tract, City of Ft. Bragg ... $27.84

7654—Lee, Choy Duck. Lot 6, Blk. 18, City of Fort Bragg ... $64.85

7670 — Long, Walter. Lot 2, Blk. 51, City of Ft. Bragg ... $8.58

7679—Lynn, Chas. M. Lot 1, Blk. 11, City of Ft. Bragg ... $19.43

7691A — Madeira, Manuel S. and Laura S. W½ of Lots 9, 10, Blk. 16, City of Fort Bragg ... $130.66

7703 — Mariani, Dave and Emma Louise. Lots 5 and 6, Blk. 20, City of Fort Bragg ... $41.97

7708—Mathews, J. W. Land bd. S. by land of Gray, N. by land of Union Lumber Co., W. by Alger St., City of Fort Bragg ... $30.01

7743—Morrison, Clara Scott. Wly 56 feet Lots 9 and 10, Blk. 53, City of Ft. Bragg ... $21.97

7752—Ness, Mrs. Ida. Lot bd. N. by lot of Stenberg, E. by lot of Wirda, S. by Alder St., W. by Harold St., 50 ft. by 150 ft., City of Ft. Bragg ... $26.60

7762 — Nordeen, B. E. and Ingeborg. Beginning at the northwest corner of suburban Lot 15, Sec. 7, T. 18 N., R. 17 W., M. D. M., thence S. 320 ft. to point of beginning, thence E. 320 ft., S. 60 ft., W. 320 ft. and N. 60 ft. to beg. ... $9.27

7795—Pereira, Christina. Lots 15 and 16, Blk. C, Foye Tract, City of Ft. Bragg, and a strip of land 10 feet in width adjoining the west end of above lots ... $27.84

7802—Peterson, Elissa and Betty. Lot 15, suburban Lot 22, McLeod and Plummers Add to City of Fort Bragg ... $55.32

7806 — Pina, Joaquin E. A strip of land 20 ft. wide off the south side of Lot 10, Blk F or 75, of Foye Tract, City of Ft. Bragg ... $ .87

7811 — Preston, H. P. and Walsh, Joseph. Lot in Cartwright Add. to City of Fort Bragg, beginning 4330 ft. E. and 2140 ft. S. of corner sections 6 and 7, 1 and 12, T. 18 N., ranges 17 and 18 W., thence S. 40 feet, E. 130 ft., N. 40 feet and West 130 feet to beginning ... $8.38

7823—Rasmussen, N. P. and Francis. NE corner of E. sub. Lot 14, 100 ft. on Cedar Avenue and 150 ft. deep, City of Ft. Bragg ... $16.33

7831 — Richards, Albert and Mildred. A portion of suburban Lot No. 25, Sec. 7, T. 18 N., R. 17 W., M. D. M., beginning at a point 2860 feet E. and 2630 ft. S. of cor. Secs. 6 and 7 and 1 and 12, T. 18 N., ranges 17 and 18 W., M. D. M., thence N. 90 ft., E. 150 ft., S. 90 ft. and W. 150 ft. to point of beginning ... $14.14

7834—Riley, James. Lot 17, Blk. 2, Kelly Add., City of Fort Bragg ... $10.16

7846—Rowan, Richard W. Lot 5, Blk. 46, City of Ft. Bragg, less a 3 ft. strip on north side of said lot owned by Lizzie Stevenson ... $33.55

7858 — Sallinen, Wm. and Emma. Lots 4 and 5, Blk. 2, Kelly Add., City of Ft. Bragg ... $14.27

7866 — Saunders, Bernice. Lot 1 and a portion of Lot 2, Blk. 25, City of Fort Bragg, being same land described in a deed made by Saml. Arthur to Ida A. Reid, Emma J. Vonbrink, Margaret M. Foster and Philip A. Arthur, recorded in Book 178 of Deeds at page 187, Records of Mendocino County ... $38.92

7875—Schultz, W. J. Lots 9, 10, 11, 12 and 15, Lanto Tract, City of Fort Bragg ... $10.16

The above property to be deeded to the State, see sale No. 652 in addenda to this list.

7880—Shadduck, Nobel. Lots 13, 14, 15 and 16, Blk. 63, City of Fort Bragg ... $24.15

7886—Shenn, Alice S. Lot 6, Blk. 5, Sherwood Villa Tract, City of Ft. Bragg ... $3.72

7893—Simonds, Web. Lots 3 and N. 512 ft. of sub. Lot 4, City of Ft. Bragg ... $17.51

7922—Stevenson, Blossom. S. 37½ ft. Lot 13, N½ Lot 14, All Lots 15 and 16, Blk. F, Wellers Addn., City of Fort Bragg ... $87.65

The above property to be deeded to the State, see sale No. 657 in addenda to this list.

7937—Swedish Finnish Hall Assn. E. 50 ft. Lots 15, 16, Blk. 17, City of Fort Bragg ... $19.77

7943 — Tambarini, Chas. Lots 2 and 3, Blk. 28, City of Fort Bragg ... $70.81

7973 — Vukelich, Mike and Carl. West 53 feet of Lot 10, Blk. 25, City of Fort Bragg ... $11.25

7976 — Ware, Mrs. Sara. Lot 4, Blk. 14, City of Fort Bragg ... $9.27

7989—Wells, John G., Wells Rose, Jones, Minnie. Lot 6, Blk. 63, City of Fort Bragg ... $16.84

8001—Wilson, Loria Jane. Lot 12, Blk. F, Weller Add., City of Fort Bragg ... $21.66

City of Point Arena

8026—Bishop, Joseph. A portion of Lot 1, Blk. 2, Point Arena, bd. N. by N. line of Blk. 2, E. by land of Kendall, S. by Lake St., and W. by Lot 2 of said Blk. 2 ... $1.17

8030—Dennen, Lauren N. Lots 13, 14, Blk. 2, Point Arena. Excepting a portion thereof, beginning at the NE corner of said Lot 13, thence W. 90 feet, S. 55 feet, and Ely along S line of M. S. Scott's lot to Main St., thence Nly to the point of beginning ... $1.49

8065—Hutton, D. D. care of F. S. Withrow. Lot 22, Blk. 3, City of Pt. Arena. Lot in Point Arena bd. N. by land of Graves, E. by lot of Nicks, S. by Laurel St., W. by lot 22 of Blk. 3, City of Point Arena ... $3.77

City of Ukiah

8155 — Akers, Nancy M. All of block 8, Gobbi's Add. to City of Ukiah, less land conveyed to Glelow, Estill, City of Ukiah and Jos. L. Smith. Also begin at NE cor. of said Blk. 8, thence Sly along E. line of said Blk. to N. line of Mill St., thence Ely along N. line of Mill St., 65 ft. 5 ins. thence Nly at right angles to Mill St., 99 ft. 5 in. to center line of Blk. 9, thence Ely 5 ft. 5 ins., thence Nly at right angles to said center line 99 ft. 5 ins. to Jones St., thence Wly along said S. line of Jones St. 49 ft. 2 ins. to beginning, less land conveyed to City of Ukiah. Beginning at the NE cor. Blk. 7, Gobbi's Add. to Ukiah City, thence Sly at right angles to Jones St. to the N. line of Mill St., thence Ely to the intersection of the E. line of Hope St., as it was before its abandonment, thence Nly along the east line of said Hope St. to the south line of Jones St., thence Wly along Jones St. 60 ft. to beg., less land sold to Jos. L. Smith ... $9.77

8160—Alexander, G. M. and Madge E. Begin at SE cor. of land formerly owned by J. C. and Lillian Hurley, thence Nly along the W. line of Oak St. 50 ft., thence Wly parallel with S. line of said Hurley lot 116 ft., more or less to the western boundary thereof, thence Sly along the W. Bdy. of said lot to the S. W. corner thereof, thence Ely to pt. of beginning ... $36.54

8161—Alves, E. S. Lot in Ukiah bd. N. by lot of Belle Elstun et al, E. by lot of Donohoe, Smith, S. by Smith St., W. by Main St. ... $25.90

8188—Banker, Nina G. Lot 5 and west 10 ft. of Lot 4, subdn. of N½ of Jones Add. to Ukiah City. Part of Blk 2 Ukiah City bd. N. by Church St., E. by Main St., S. by lot of Le Bastie, W. by lots of Anna Gambrel and Pat Connolly ... $14.58

8240—Brush, C. N. Lot in Ukiah City, beg. at the intersection of the east line of Hazel Ave., extended with the N. line of Maple Ave. in Ukiah North Add., thence Wly along N. line of Maple Ave. 50 ft. to the pt. of beginning, thence N. at right angles to Maple Ave. 120 ft., thence Wly at right angles 50 ft., Sly at right angles 120 feet to Maple Ave., thence Ely along N. line of Maple Ave. 50 ft. to pt. of beginning, $9.16

8241 — Brown, Wilburn L. and Maxine A. Lot in Ukiah bd. N. by Scott St., E. by lot of Mrs. Buckle, S. by K. C. Eversole lot, west by lot of S. Mitchell, 48 ft. front ... $50.40

8243—Bucknell, Henry. Fr. Lots 7 and 9 Yokayo Rancho, beg. at a pt. on the Sly line of Barnes St., Ukiah City, from which post Y51 of said rancho bears N. 62° 35' W. distant 705.10 ft., thence S. 62° 16' E. along S. line of Barnes St., 182 ft., th. S. 33° 26' W. 469.76 ft., th. N. 71° 46' W. 95.90 ft. to Ely line of Giorgonis land, th. N. 22° 52' E. 484.97 ft. to the pt. of beginning ... $22.03

8251—Burns, Mrs. M. M. Lot in Ukiah City bd. N. 75 ft. by lot of Wong Kim, E. 34½ ft. by Holzhauser, S. 75 feet by Holzhauser and W. 34½ feet by School St. ... $7.87

8255 — Byrnes, R. R. Personal property secured by real estate in Central School District ... $12.46

8256—Byrnes, Mrs. Lila. Lot bd. N. by lot of Daubeneck, S. by lot of Skelly, E. by railroad track and W. by land of Hudson ... $8.13

8261 — Cann, Salvadore. Lot 1, Blk 6, Wagns. Add. to Ukiah City, 60x150 ... $16.18

8279 — Chiechi, Achille. Lot in Ukiah bd. W. by lot of Smith and Donohoe, E. by Mason St., S. by Smith St., N. by lot of John Pomo ... $12.05

8284—Cinquini, R. Lot 19, Percys Add. to Ukiah City ... $10.42

8288-A—City of Ukiah. Lots 3, 4, 5, Sec. 18, T. 15 N., R. 12 W., M. D. M. Fr. Lot 7, Yokayo Rancho ... $27.49

8289—Cleveland, James. Part of Lot 33, Yokayo Rancho bd. N. by north line of said lot, E. by the E. line of said lot, S. by the N. line of Lots 1, 2, 3, 4, 5, 11 and 12 of the Cleveland Tract, west by lots 9, 11, 12 and 13, Cleveland Tracts, less .20 Ac. sold to Menio. Co. for road purposes. Lot in lot 33, Yokayo Rancho bd. N by the N. line of said lot 33, E. by lots 12 and 13 of the Cleveland tract, S. by lot 10 of said Cleveland Tract and west by N. W. P. R. R. right of way. An und. ½ int. in Lot 12 of the Cleveland Tract ... $36.21

8290 — Cleveland, James et al. Strip of land in Ukiah City bd. N. by land of G. Lucchessi and H. S. and Fannie Skelly, on the east by N. W. P. R. R. right of way, on the south by land of Cunningham and Thomas, J. A. Jamison and J. W. Faber, on the west by Main St., being known as Cleveland Lane ... $2.80

8308A — Cook, George E. Lot in Ukiah city bd. N. by Lila Byrnes, E. by R. R. track, S. by Cleveland Lane, W. by G. Luchessi land ... $9.46

8316A—Cox, Mrs. Eugenia B. Lot bd. N. and W. by land of Templeton, S. by Church St., E. by Bush St., Block 49 ... $16.97

8344—Day, Belle M. An und. 9-21 int. in NE¼, Blk. 34, City of Ukiah An und. 17-35 int. in SW¼ of Blk. 34, City of Ukiah ... $37.15

8362—Dunn, Edward, Under con. to Pugh, S. W. Lot in City of Ukiah bd. N. by Perkins St., S. by Gibson Creek, E. by lot of Quinn, W. by lot of Koory, being 83 ft. on Perkins St. ... $11.70

8368—Eastlick, Mary, under con. to Elmer L. and Betty Gibson. Lot in Ukiah City, beg. at the N. W. cor. of the Eastlick Lot and on the S line of Clay St., thence Sly along the E. line of Eastlick St., 152 ft., thence Ely 37 ft., thence Nly and parallel with said Eastlick St., 152 ft. to S line of said Clay St., thence Wly along S. line of Clay St., 37 ft. to pt. of beg. ... $5.74

8391-A—Eversole, Keith C. Lots 3, 4, Blk. J, Ukiah N. Addition ... $6.90

8394—Fannucchi, R. Lot 4, Blk. 5, Wagns. Add. to Ukiah City ... $28.20

8400 — Fisk, F. L. and Austa M. Lot in Ukiah, beg. at SE cor. of lands of S. P. Isbell lot on the west line of S. State St., thence Sly along W. line of State St., 49.75 feet, thence Wly parallel with S. line of said Isbells lot 100 ft., thence Nly parallel with State St., 49.75 ft., thence Ely along S. line of Isbells lot 100 ft. to beginning ... $29.53

8401—Fisk, G. W. and Elizabeth C. Lot in Ukiah City, bd. N. by lots of Stevens and Isbell, E. by State St., S. by lots of Dart and Stewart, W. by Oak St., being same land described in a deed recorded in Book 46 Official Records at page 41, Records of Mendocino County, less lot 49.75x100 feet sold to F. L. Fisk ... $60.61

8411 — Fox, Susie Sawyer. Lot 9, Blk. T. Ukiah N. Add. ... $6.36

8434 — Gibson, Lloyd L. Lot in City of Ukiah, beginning at the SW cor. of Lot of Mrs. Mary J. Williams, being Ely 312 ft. more or less from the NE cor. of State and Ford Sts., thence Wly along N. line of Ford St. 80 feet, thence Nly and parallel with the west line of Mrs. Williams lot 129 feet to lot of W. H. White, thence Ely 80 feet to Mrs. M. J. Williams lot, thence Sly 129 feet to point of beginning, being 80 ft. x 129 ft. ... $22.86

8471—Hamilton, Angie A. Lot in Ukiah City bd. N. by lot of Earl L. Smith and lot of Hale McCowen, E. 100 ft. by Spring St., S. by lot of Mrs. S. J. Chessall, W. by Alley and lot of Hale McCowen ... $12.59

8498a—Heryford, William. Lot 4, Blk. T. N. addition, Ukiah City. Lot 5, Blk. T. N. addition Ukiah City ... $10.[illegible]

8512 — Hirsch, Mabel. Lot bd. N. by lots of Alpha Lane et al, E. by State St., S. by Scott St., W. by lot of Elder, Ukiah City ... $36.[illegible]

8555—Johnson, G. A. Lot 15, Blk. 1, Ukiah N. Add., Ukiah City ... $21.62

8561B — Johnston, Anna. Lot 6 and that portion of lots 7 and 8 Blk. K, Ukiah N. Add. beginning at the NW cor. of said Blk. K, th. E. along S. line of Grove Ave. 100 ft., th. at right angles S. 160 ft., th. at right angles W. to Grove Ave., th. N. along E. line of Grove Ave. to point of beginning ... $9.16

8562—Jones, Archie. Lots 3 and 4, Blk. D, Ukiah North Add. ... $12.24

8586—Lang, Moses A. and Erma. Lot two 750 in Block 4 in Ukiah North Add. ... $5.99

8588—Lanktree, W. R. NW¼ Blk. 33 ... $20.84

8635—Mattern, William W. Part of Blk. 9 Gobbis Add. to Ukiah City beg. on the N. line of Mill St., distant 388 ft. Wly from NW corner Mill and Dora Sts., thence Nly at right angles to Mill St. 99 ft. and 5 ins., thence Wly parallel with Mill St. 44 ft., thence at right angles Sly 99 ft. 5 ins. to N. line of Mill St. and thence Ely along N. line of Mill St. 44 ft. to pt. of beginning ... $18.67

8648—Michelletti, Joseph. Lots 4, 5, 6, 7, Blk. 9, Wagns. Add. to Ukiah City ... $4.55

8661—Morin, F. L. and M. J. Lots 1 and 2, Blk. 9, Wagns. Add. Ukiah City ... $11.59

8662—Morini, U. and Rosie. Lot 27, Percys Add. to Ukiah City—106 ft. frontage ... $12.05

8670—Myers, Floyd M. and Leona. Lot in Ukiah City bd. N. by lot of self, W. by lot of Saunders, E. by lot of York, S. by Standley St., 50 ft. on Standley. Also lot in Ukiah city bd. N. by Gibson Creek, E. by land of York, S. by lot of self and W. by lot of Saunders ... $14.53

8686—McGarvey, Charlotte L. An und. 3-21 int. in NE¼, Blk 34, City of Ukiah ... $10.11

8687—McGarvey, Claire. An und. 1-21 int. in NE¼, Blk. 34, City of Ukiah. An und. 5-105 int. in SW¼, Blk. 34, City of Ukiah ... $1.85

8731—Owen, J. M. Lot in Blk. 22, Ukiah City bd. N. by lot of Cox, E. by Marian Van Dusen, W. by S. L. Rea, S. by Perkins St. Lot in Blk. 22 Ukiah City bd. N. by Cox, E. and S. by S. L. Rea lot and W. by Oak St. ... $12.93

8741 — Patton, Ada B. SW¼ of Blk. 20 in Ukiah City, less a strip of land 48 feet N. and S. by 100 ft. E. and W. off the S. side of the above ... $37.94

8743—Peirson, Catherine E. Part of NW¼, Blk. 21, Ukiah City, 60x90, bd. N. by Perkins St., E. by County lot, S. by Saturday Afternoon Club lot, W. by Oak St. ... $16.95

8752—Phillips, Mary Myrtle. Lots 17 and 18, Blk. D. Ukiah North Add., south side of Walnut Ave. ... $12.97

8765 — Porzio, Domenico. Lot bd. N. by City limits, E. by lot of Crawford, S. by Ford St., W. by Orr St., City of Ukiah ... $10.20

8772 — Quarteroni, Assunta ¾, Quarteroni, Hugo ¼. Lot 1, Blk. D, Ukiah North Add., Ukiah City, $15.56

8776 — Rampone, Enrico. Lot 5, Blk. 5, Wagns. Add. Town of Ukiah City ... $9.03

8780—Rawles, Kate. Lot 17, Blk. O, Ukiah North Add. ... $9.82

8799 — Richardson, Silas J. and Annie. Lot in Ukiah City bd. N. by Holden St., E. by lots of Lambert and Cox, S. by land of Theresa Ray, W. by lot of McCowen ... $17.46

8822—Russell, Clarence M. Lot 3 and 10 ft. of Lot 4 in Blk. F, Ukiah N. Add. to Ukiah ... $21.31

8833 — Sanford, Laura E. Lot in Ukiah bd. N. by Norton St., W. by lots of Fraser and Senini, S. by lot of Senini and W. by lot of W. T. Rice, 75 ft. by 264½ ft. ... $32.93

8845—Savings Bank of Mendocino County. Lot in Ukiah City bd. N. by Ford St., E. by R. R. right of way, S. by center of Orr Creek, W. by State St., less lot sold to Master Electric Ldy. Inc. ... $11.90

8887—Sonder, Mary. An und. 3-21 int. in NE¼ Blk. 34, City of Ukiah. An und. 6-35 int. in SW¼ Blk. 34, City of Ukiah ... $13.18

8907—Sullivan, M. J. Beg. at a pt. in the center line of State St., Ukiah, which is 566.71 feet Nly from the intersection of the center lines of State St. and River road, thence Ely 35.17 feet, to NW corner of lot of Helen F. Logsdon and the point of beginning of this description, thence Ely 143 feet to the NE corner of said lot of Mrs. Logsdon, thence Sly to the SE corner of said lot of Mrs. Logsdon, distance of 78.3 feet, to the N. line of lands of City of Ukiah, thence Ely along N. lines of said land of said City of Ukiah and land of A. Grilli, 712.45 feet to lands of Cunningham and Thomas, thence Nly along the lands of said Cunningham and Thomas, a distance of 106½ feet, thence Wly and parallel with the N. line of lands of City of Ukiah and lands of said Grilli, 712.45 feet, thence Nly 54.8 feet, Wly 143 feet to E. line of State St., thence Sly 80 feet to beginning ... $30.32

8913 — Taubman, William H. and Jennie. Und. ½ int. in Lots 7, 8, Blk. 2, N. Wagns. Add., City of Ukiah, less E. 46 ft. of said Lot 8 ... $8.82

8914—Taubman, William H. Und. ½ int. in Lot 7, 4 ft. off Wly side of Lot 8, Blk. 2, Wagns. Add., City of Ukiah ... $9.41

8959 — Van Dyke, Will, Trustee. Lot 9, Blk. 12, Wagenseller's Add. to Ukiah City ... $17.53

8975—Veterans Welfare Board of the State of California. Lot bd. N. by lot of Butts, S. by Orr Creek, E. by State St., and W. by School St., Ukiah City, being same land described in a deed recorded in Book 19, Official Records at page 412, Records of Mendocino Co. ... $37.15

8988—Weger, S. O. Lot 13, Blk. O, Ukiah N. Add. ... $30.26

8989 — Wegner, Frank J. Lot 4, Blk H. Ukiah N. Add., Ukiah City ... $44.95

8992 — Weldon, R. D., Executor. Lot in Ukiah bd. N. by land of A. T. Moore, E. by lot of Gowell, S. by Clay St., W. by land of Wurtenburg ... $38.88

8995—Weselsky, Joseph. Lot bd. N. by lot of Orr, S. by lot of Ray, E. by State St., W. by lot of Salisbury ... $23.92

The above property to be deeded to the State, see sale No. 696 in addenda to this list.

City of Willits

9043—Andreis, Lucille. Fr. of Lot 31, Blk. 13, Daugherty Add., City of Willits described as beginning at NW corner of Lot 13, running N. 82° E. 120 ft. to pt. of beginning of this description, running thence at right angles to the N. line of Lot 31, Sly 100 ft. at right angles, Ely, along the N. line of Franklin Ave. 80 ft. at right angles Nly 100 ft. to the N. line of Lot 31 at right angles along the N. line of Lot 31, S. 82° W. 80 ft. to pt. of beginning ... $9.79

9050—Baechtel, Turberg. Lot in City of Willits, commencing at an iron pin at the NE corner of the SE¼ of the SE¼ of Sec. 13, T. 18 N., R. 13 W., M. D. M., and running th. W. 130 ft. to the NW corner of the lot herein described as the place of beginning of this description, th. running S. 1° 30' W. 88 ft., th. running E. 46 ft., th. N. 1° 30' E. 88 ft., th. running W. 46 ft. to place of beginning ... $9.82

9075—Bean, Amos. Lot 15, Blk. 2, Oak Park Addn., City of Willits ... $7.36

9080—Bell, Ben. Lots 24, 25, Orchard Addn. City of Willits ... $26.87

9085 — Blair, George M. Lot 1, Partouts Addn. City of Willits, $5.35

The above property to be deeded to the State, see sale No. 698 in addenda to this list.

9094—Boynton, Geo. Lots 5 and 6, Blk. 13, Baechtel Grove Addn., City of Willits ... $9.12

9110 — Cassidy, Grace E. Lot 10, Blk. 5, Daughertys Addn. to Willits. Lot 11, Blk 5, Daughertys Addn. to Willits ... $49.73

9118 — Christie, Rena, now Rena McCabe. Lot 15, Partout Addn., City of Willits ... $9.51

9131—Cox, Amos C. Lot 4, Blk. 3, Oak Park Addn., City of Willits ... $24.71

9142—Darrow, C. C. Lot in Town of Willits being the W½ of Lot 2, James Tract and that portion of said Lot 2 described as beginning at a point in the N. line of said Lot 2 from which the NW cor. of said Lot 2 bears Wly 110 ft., th. Sly parallel with the W. line of said lot 374 ft., th. Ely 61½ ft., th. Nly 354 ft., th. Wly along N. line of said Lot 2, 61½ ft. to beginning, being same land described in a deed of record in Book 8 of Official Records at page 111, Records of Mendocino County. Part of SW¼ of NE¼ Sec. 24, T. 18 N., R. 14 W., M. D. M. Being same land described in a deed recorded in Book 8, Official Records at page 299, Records of Mendocino County ... $24.62

The above property to be deeded to the State, see sale No. 704 in addenda to this list.

9148—Dill, Eleanor L. and Merrill H. Lot 19, Blk. 2, Daughertys Add., City of Willits ... $11.96

9184—Foord, W. H. and Carrie A. Lot 5, Blk. 1, Roach Addn. City of Willits ... $24.44

9207—Gustafson, Peter and Nora, under contract to H. J. Cameron. Lot 27, Blk. 12, Daughertys Addn., City of Willits ... $17.99

9232 — Harpe, John. Fr. Lot 31, Blk. 13, Daugherty Addn., City of Willits, described as commencing at a pt. in N. line of Lot 31, Blk. 13, Daugherty Addn. to Town of Willits from which the NW corner of said lot 31 bears S. 82° W. and is 447.7 ft. distant running th. at right angles to N. line of lot 31, Sly 100 ft. to Franklin Ave., th. Ely along Franklin Ave. 60 ft., th. at right angles Nly 100 ft. to N. line of Lot 31, th. S. 82° W. 60 ft. to pt. of beginning. Fr. of lot 31, Blk. 13, Daughertys Addn. to Willits, commencing at a pt. from which the NW corner of said lot 31 bears S. 82° W. and is 567.7 ft. distant and th. running S. 8° E. 100 ft. to N. line of Franklin Ave., th. S. 82° W. along Franklin Ave. 60 ft., th. N. 80° W. 100 ft. to the N. line of Lot 31, th. N. 82° E. 60 ft. to pt. of beginning, excepting from the two lots above described that portion thereof sold to the State of Calif. June 26-26, 172-398 ... $19.72

The above property to be deeded to the State, see sale No. 709 in addenda to this list.

9277—Johnson, Elmer, under contract to Miller, Otto and Adeline. Lot in Blk. 11, Daugherty Addn., City of Willits, described as beg. at the SE cor. of intersection of South and Central St., thence running Ely along the S. line of South St., extended 280 ft. to Baechtel creek, thence at right angles Nly to the S. line of an alley, thence Wly along the S. line of said alley 280 ft. to Central St., thence Sly along the E. line of Central St., 172 ft. to pt. of beginning ... $22.29

9281—Kann, Mrs. Kate. The most Wly 50 ft. of Lot 4, Blk. 9, City of Willits ... $4.39

9287 — Kelso, Samuel H. Lot 11, Blk. 12, Daugherty Addn., City of Willits ... $6.56

9288—King, Catherine. Fr. Lot 4, Blk. 9, City of Willits, being same land described in a deed recorded in Book 56 of Official Records at page 301, Records of Mendocino County ... $15.84

9289 — Knobel, Anna; Kleninger, Paul; Fischer, Marin; Schmid, Joseeline; Meyer, Josefine; Marquart, Maria; Frimminger, Josef 1-7 each. Lots 9, 10, 11, Blk. 2, Daugherty Addn., City of Willits ... $12.61

9290—Knowles, A. C. and Emma S. Lot 7, Blk. 6, Daugherty Addn., City of Willits ... $6.98

9291A—Knowles, A. C. and Emma S. Lot 3, Blk. 1, Daugherty Addn., City of Willits, less 83 ft. x 60 ft. off the W. end sold to Renaldi ... $18.17

9292—Laton, Sadie. Lot 9, Blk. 2, Oak Park Addn., City of Willits ... $1.95

9300—Legg, Donald J. Lot 1, Blk. 1, Alberta Addn., City of Willits ... $15.16

9331—McWilliams, Crimson O. Beginning at a pt. on the S. line of Mendocino St. in the Town of Willits, distant 233 ft., Wly from the SW cor. of Mendocino and Penn Sts., thence Sly parallel with Penn St., 141 ft. 1 in. to lot of Platt, thence Wly 40 ft., Nly 141 ft. 1 in. to Mendocino St., th. Ely 40 ft. to beginning ... $18.25

9337—Mason, Mrs. Myrtle. Lot 4, Blk. 12, Daugherty Addn., City of Willits ... $8.59

9345—Melville, W. S. A strip of land bought of O. T. Cureton, being 18 ft. wide off the north side of lot formerly owned by O. T. Cureton and particularly described in a deed now of record in Book 170 of Deeds at page 199, Mendocino County Records ... $2.12

9347—Miller, C. W. Lots 5, 6, 7, Blk. 2, Roach Add., City of Willits ... $9.39

9369 — Neighbours, Gurney. Lot 15, Blk. 1, Daughertys Addn. to the City of Willits ... $4.15

9403 — Ponge, W. G. The W. 45 feet of Lots 1, 2, 3, Blk. 8, Town of Willits, excepting therefrom that portion thereof owned by Wade T. Cook ... $22.70

9405 — Poole, W. W. Lot 5, Partout Addn., City fo Willits ... $7.36

9408—Pritchett, Ida Ella. Lots 6, 7, 8, Blk. 1, Oak Park Add. City of Willits. Lots 2 and 3, Blk. 11, Town of Willits, less land sold to Town of Willits ... $49.55

9415 — Quarteroni, Assunta ½, Quarteroni, Luigi ¼, Quarteroni, Hugo ¼. Lots 4 and 5, Blk. 1, Northwestern Add. to City of Willits ... $102.49

9416—Quarteroni, Louie and Hugo. Lots 3, 4, Blk. 9, Northwestern Add., City of Willits ... $10.97

9427—Renick, M. G. and Mary R. Lots 13, 14, Blk. 2, Oak Park Add., City of Willits ... $6.15

9439—Rogers, Harold E. and Dorothy M. Lot in Willits 74 ft. on Pine St. and 76 ft. on Coast St. bd. S. by lot of P. H. Taylor and W. by lot of L. S. Baechtel ... $13.50

9441—Rodoni, Mrs. Eva. Lot 15, Blk. 5, Daughertys Add. to Willits ... $10.21

9442—Rodoni, Till. Lot 16, Blk. 9, Daugherty Add. City of Willits. $2.64

9454—Schmidbauer, George A. 12½ of Lot 2, Blk. 1, Northwestern Add., City of Willits ... $17.05

9475—Smith, Perry C. A portion of the SW¼ of NW¼, Sec. 13, and a portion of the NE¼, Sec. 13, Twp. 18 N., Ranges 13 and 14 W., M. D. M. Being same land described in a deed recorded in Book 16 of Official Records at page 315, Records of Mendocino County, less 10.05 A. conveyed to Lloyd Bittenbender 46-385, and less land conveyed to State of California, 8.39 A. conveyed to John Dalgaard 83-23. Also less 1.82 A. sold to Duane Bittenbender 85-201 ... $18.66

9482—Stamos, Peter and N. Lot 11, Partout Add., City of Willits ... $7.36

9485—Standley, Josephine. Lot 9, Blk. 2, Roach Add., City of Willits ... $7.29

9486 — Steele, Clifford. Part of Lot 1, Blk. 2, City of Willits, as described in a deed recorded in Book 175 of Deeds at page 352, Records of Mendocino County ... $55.05

9494—Taft, F. W. Lot 5, Orchard Add. to Willits ... $34.81

9503 — Teel, Charles L. or Teel, Otto J. and Diana. Lot in City of Willits described as beginning at the SE cor. of the intersection of Mill and Pine Sts., in Town of Willits and running Sly along the E. line of Mill St. 543 ft. to the point of beginning, th. at right angles Ely 207.5 ft., th. at right angles Sly 67.5 ft., th. at right angles Wly 207.5 ft. to the E. line of Mill St., th. Nly along said E. line of Mill St. 67.5 ft. to pt. of beginning ... $21.61

The above property to be deeded to the State, see sale No. 719 in addenda to this list.

9517—Van Bebber, W. F. Lots 24 and 25, Blk. 12, Daugherty Add., City of Willits ... $15.84

9547—Whitney, Frank H. A portion of Lot 27, Blk. 11, Daughertys Add. to City of Willits as described in a deed recorded in Book 158 of Deeds at page 130, Records of Mendocino County ... $7.10

9553—Whitney, W. F. under con. to City of Willits. All of Blk 5, NW Add. to Town of Willits ... $186.47

9569 — Workover, Cora E. The easterly 140 feet of Lots 4, 5, Blk. 11, Town of Willits ... $20.69

9571½—Workover, Cora E. That portion of Willow St. lying bet. Lot 5, Blk 10 and Lot 6, Blk 11, City of 01-253 [illegible] Willits

State of California, County of Mendocino, ss.

I, Geo. W. Davis, Tax Collector of the County of Mendocino, State of California, hereby certify that the foregoing delinquent list for the fiscal year 1936-37 is true and correct and that each item of taxes entered therein as unpaid has not been paid at this 10th day of May, 1937.

Signed: GEO. W. DAVIS, Tax Collector, Mendocino County.

Subscribed and sworn to before me this 10th day of May, 1937, at Ukiah, California.

PAUL M. MATHEWS, Auditor, Mendocino County.

ADDENDA TO DELINQUENT TAX LIST

Notice of Disposal of Properties for Delinquent Taxes of 1931 and 1929

In pursuance of law, public notice is hereby given that the undersigned tax collector will make deeds to the State of California for the several parcels and lots of property hereinafter described unless, on or before the

29th day of June, 1937

at the hour of 10:00 o'clock A. M., redemption from sale for delinquent taxes is made in accordance with the provisions of section 3817 of the Political Code, or a postponement of sale is had in accordance with the provisions of section 3817-a of said code, or a conditional payment is made in accordance with the provisions of section 3817c or 3817c2 or 3817c3 or 3817c4 or 3817c5 of said code; on said date, five years or more will have elapsed from the date of the sale of said property to the State.

Dated this 2nd day of June, 1937.

GEO. W. DAVIS, Tax Collector of Mendocino County, State of California.

The properties which are to be so deeded and which are the subject of this notice are situated in the County of Mendocino, State of California and are particularly described as follows, to-wit:

Delinquent Tax List of 1931

ADDENDA LIST

No. 3
SW¼ of NE¼ Sec. 20, T. 13 N., R. 14 W., M. D. M. NW¼ of SW¼ Sec. 21, T. 13 N., R. 14 W., M. D. M.
Assessed to E. B. Degolia.
Sold to State for $20.15.

No. 13
S½ of NW¼ Sec. 8, T. 12 N., R. 11 W., M. D. M.
Assessed to Frank Palmer.
Sold to State for $16.25.

No. 21
Lot 14, Sec. 6, T. 11 N., R. 13 W., M. D. M. Lots 1, 2, Sec. 7, T. 11 N., R. 13 W., M. D. M. SE¼ of SE¼ Sec. 1, T. 11 N., R. 14 W., M. D. M. N½ of NE¼, Sec. 12, T. 11 N., R. 14 W., M. D. M. SE¼ of SW¼ Sec. 1, T. 11 N., R. 14 W., M. D. M. N½ of NW¼ Sec. 12, T. 11 N., R. 14 W., M. D. M.
Assessed to Lena A. Brush.
Sold to State for $35.25.

No. 35
Lot 3, Sec. 31, T. 11 N., R. 13 W., M. D. M.
Assessed to E. B. Degolia.
Sold to State for $6.16.

No. 41
Lots 2, 3, 4, Sec. 31, T. 12 N., R. 12 W., M. D. M. Fr. N½ of SE¼, Fr. SW¼ of SE¼ Sec. 36, T. 12 N., R. 13 W., M. D. M. Lots 2, 3, S½ of NE¼, SW¼ of SE¼ Sec. 6, T. 11 N., R. 12 W., M. D. M. W½ of NE¼, NE¼ of NW¼ Sec. 7, T. 11 N., R. 12 W., M. D. M. NW¼, N½ of SW¼ Sec. 5, T. 11 N., R. 12 W., M. D. M. E½ of SW¼, Lot 1, N½ of SE¼, SE¼ of NW¼ Sec. 6, T. 11 N., R. 12 W., M. D. M.
Assessed to Marblehead Land Co.
Sold to State for $134.57.

No. 45
NE¼ of NE¼ Sec. 11, T. 11 N., R. 14 W., M. D. M.
Assessed to Lena A. Brush.
Sold to State for $4.54.

No. 56
Lots 1, 2, Blk. 21, Subdiv. 1, Cloverdale Park
Assessed to Mrs. Anna Demeyer.
Sold to State for $1.31.

No. 58
Lot 24, Blk. 23, Subdiv. 1, Cloverdale Park
Assessed to Agnes V. Smith.
Sold to State for $1.31.

No. 73
Lots 7, 8, 6, Sec. 17, T. 12 N., R. 10 W., M. D. M.
Assessed to M. J. Conboy.
Sold to State for $10.14.

No. 75
Lots 29, 30, Blk. 41, Subdiv. 3, Cloverdale Park.
Assessed to A. E. and Adele Augustein.
Sold to State for $1.71.

No. 76
Lot 55, Blk. 4, Subdiv. 1, Cloverdale Park.
Assessed to M. H. Berry.
Sold to State for $1.31.

No. 80
Lots 39, 38, Blk. 13, Subdiv. 3, Cloverdale Park.
Assessed to Eliza A. Hull.
Sold to State for $1.31.

No. 83
Lot 12, 13, Blk. 33, Subdiv. 3, Cloverdale Park. Lot 13, Blk. 39, Subdiv. 3, Cloverdale Park
Assessed to Russell R. Priester.
Sold to State for $3.02.

No. 84
Lot 31, Blk. 21, Subdiv. 3, Cloverdale Park
Assessed to Mellanice Renn Ruick.
Sold to State for $1.31.

No. 85
Lots 8, 9, and 27 to 36 incs. Blk. 12, Subdiv. 2, Cloverdale Park
Assessed to S. A. Slack.
Sold to State for $5.32.

No. 86
Lot 5, Blk. 29, Subdiv. 3, Cloverdale Park. Lots 10, 11, Blk. 17, Subdiv. 3, Cloverdale Park
Assessed to John P. Vicchio.
Sold to State for $2.62.

No. 87
Lot 2, Blk. 11, Subdiv. 2, Cloverdale Park
Assessed to Mrs. Jennie M. Watson.
Sold to State for $1.31.

No. 88
Lot 17, Blk. 22, Subdiv. 3, Cloverdale Park
Assessed to William M. Yates.
Sold to State for $1.31.

No. 89
SE¼ Sec. 20, T. 12 N., R. 9 W., M. D. M.
Assessed to Walter N. Kindel, and Clarence C. Graham.
Sold to State for $26.21.

No. 90
S½ of SE¼, NW¼ of SE¼ Sec. 20, T. 12 N., R. 10 W., M. D. M.
Assessed to Marblehead Land Company.
Sold to State for $19.28.

No. 100
½ int. in Lot 3, Sec. 18, T. 16 N., R. 13 W., M. D. M.
Assessed to Robt. McGarvey.
Sold to State for $9.37.

No. 104
Lot 2, S½ of SE¼ Sec. 3, NE¼ of SE¼ Sec. 9, S½ of SE¼, SW¼ of SW¼ Sec. 10, SW¼ of SW¼ Sec. 11, All in T. 15 N., R. 14 W., M. D. M.
Assessed to Standish and Hickey, Ltd.
Sold to State for $78.16.

No. 105
SW¼ of SE¼ Sec. 21, T. 15 N., R. 14 W., M. D. M.
Assessed to Standish and Hickey, Ltd.
Sold to State for $2.01

No. 113
Undiv. ½ int. in following: E½ of SE¼, SW ¼of SE¼, SE¼ of SW¼ Sec. 25, T. 16 N., R. 12 W., M. D. M.
Assessed to Richard E. Angle.
Sold to State for $10.65

No. 122
Lot 11 Sec. 24, Lots 2, 3, Sec. 25, T. 17 N., R. 11 W., M. D. M.
Assessed to John W. Burnett, and Holley Josephine Wunder.
Sold to State for $14.78

No. 162
Lots 1, 2, 3, 4, T. P. Hales Subdiv. of Yokayo Rancho.
Assessed to Geo. Wignall.
Sold to State for $87.19

No. 215
Lots 10, 11, Part B. R. V. L. R. Tract 5, T. 24 N., R. 12 W., M. D. M.
Assessed to Mattie T. and M. H. Rice.
Sold to State for $3.70

No. 221
S½ of NW¼ of SW¼, SW¼ of SW¼, W½ of W½ of SE¼ of SW¼ Sec. 15, T. 23 N., R. 14 W., M. D. M.
Assessed to Emily Moran.
Sold to State for $8.27

No. 224
Lot 55, Sec. 1, T. 22 N., R. 13 W., M. D. M.
Assessed to John Anderson.
Sold to State for $2.27

No. 239
E½ of SE¼ of NW¼, W½ of SW¼ of NE¼, W½ of E½ of SW¼ of NE¼ Sec. 18, T. 23 N., R. 12 W., M. D. M.
Assessed to John Frank.
Sold to State for $1.21

No. 249
One acre in Lot 18, Sec. 24, T. 23 N., R. 13 W., M. D. M.
Assessed to Jim Stevens.
Sold to State for $1.03

No. 261
SW¼ of SW¼ of NW¼, Sec. 32, T. 23 N., R. 14 W., M. D. M.
Assessed to Myrtle Hayford, Now Nickerson.
Sold to State for $2.37

No. 263
NE¼ of N½ of Lot 9, Sec. 20, SW¼ of SW¼ of NE¼ Sec. 21, All in T. 23 N., R. 14 W., M. D. M.
Assessed to Ora L. Murray.
Sold to State for $1.74

No. 264
S½ of NW¼, N½ of SW¼, Sec. 10, T. 22 N., R. 14 W., M. D. M.
Assessed to Edward C. Palmer.
Sold to State for $25.65

No. 265
N½ of NW¼ of SE¼, NW¼ of SW ¼of SE¼, Sec. 19, T. 23 N., R. 14 W., M. D. M.
Assessed to William F. Rieter.
Sold to State for $6.00

No. 266
All Timber on NW¼ of SW¼ Sec. 20, T. 23 N., R. 14 W., M. D. M.
Assessed to Sinah D. Robinson.
Sold to State for $30.03

No. 267
SW¼ of SE¼ of NE¼ Sec. 9, T. 22 N., R. 14 W., M. D. M.
Assessed to Pauline Hall.
Sold to State for $2.37

No. 269
SW¼ of SW¼ Sec. 14, N½ of NW¼ Sec. 23, All in T. 22N., R. 14 W., M. D. M.
Assessed to Frans David and Hilda Franson.
Sold to State for $17.74

No. 277
NE¼ of SW¼ Sec. 2, T. 18 N., R. 12 W., M. D. M.
Assessed to Heirs of Frank Elmer Brown.
Sold to State for $6.48

No. 289
Fr. S½ of SE¼ of NE¼, Being Plot 3 Sec. 28, T. 19 N., R. 13 W., M. D. M.
Assessed to Fred J. McFarland.
Sold to State for $1.75

No. 297
Undiv. 1-3 int. in following: SW¼ of NW¼ Sec. 30, T. 19 N., R. 13 W., M. D. M. NE¼ of NE¼, S½ of NE¼ Sec. 25, T. 19 N., R. 14 W., M. D. M.
Assessed to M. M. Darling.
Sold to State for $9.03

No. 304
E½ of NE¼, SW¼ of NE¼, SE¼ of NW¼ Sec. 14, W½ of NW¼ Sec. 11, E½ of NE¼ Sec. 15, W½ of NW¼ Sec. 14 All in T. 19 N., R. 12 W., M. D. M.
Assessed to J. A. Drinkhouse.
Sold to State for $334.1[illegible]

No. 316
NE¼ of NE¼ of SW¼ Sec. 34, T. 24 N., R. 15 W., M. D. M.
Assessed to Geo. W. and Ora L. Murray.
Sold to State for $2.64

No. 334
NE¼, NE¼ of NW¼ Sec. 15, S½ of SE¼, SE¼ of SW¼ Sec. 10, All in T. 20 N., R. 13 W., M. D. M.
Assessed to W. E. Bee.
Sold to State for $54.25

No. 337
S½ of SW¼, NW¼ of SW¼, SW¼ of NW¼, Sec. 12, T. 20 N., R. 13 W., M. D. M.
Assessed to Robert McGarvey.
Sold to State for $22.78

No. 338
E½ Sec. 36, T. 20 N., R. 14 W., M. D. M.
Assessed to Harold M. Monforth.
Sold to State for $19.55

No. 340
E½ of NW¼, NW¼ of NE¼ Sec. 26, SE¼ of SW¼, W½ of SW¼ Sec. 23, T. 20 N., R. 14 W., M. D. M. All that Fr. of SW¼ of NW¼ Sec. 23, T. 20 N., R. 14 W., M. D. M. lying E. of the [illegible] of the NWPRR Company running through said ¼ Section. Also all that Fr. of NE¼ of SE¼, [illegible] of the [illegible] of way line of the N. W. P. R. R. Co. running through said ¼ Section 22, T. 20 N., R. 14 W., M. D. M.
Assessed to Young Hartman Company.
Sold to State for $23.73

No. 341
Lot 72, Subdiv. 2, Redwood Highway Park
Assessed to Katrina Bradley.
Sold to State for [illegible]

No. 343
Lot 22, Subdiv. 1, Redwood Highway Park
Assessed to Martha Ellis.
Sold to State for $1.32

Get the world's good news daily through THE CHRISTIAN SCIENCE MONITOR
An International Daily Newspaper
Published by THE CHRISTIAN SCIENCE PUBLISHING SOCIETY
One, Norway Street, Boston, Massachusetts
Regular reading of THE CHRISTIAN SCIENCE MONITOR is considered by many a liberal education. Its clean, unbiased news and well rounded editorial features, including the Weekly Magazine Section, make the Monitor the ideal newspaper for the home. It is 5 cents a copy, or 3 cents a day on subscription, delivered to your door, and is obtainable at the following location:
204 SOUTH STATE ST.

CHAS. SWANFELT
Carpenter and Builder
Phone 614 Ukiah, California

Ukiah Plumbing & Heating Co.
Dom. Crinella
REPAIR WORK OF ALL KINDS
109 W. Perkins St., Ukiah
Business Phone 240-J; Res. 240-M

TOM MOORE
PAINTING, PAPER HANGING, CALSOMINING
Spray or Brush — All work done reasonably and right
Phones 562, residence 304
Thompson St., Ukiah

No. 344
Lots 18, 31, Subdiv. 1, Redwood Highway Park.
Assessed to Mrs. Cecilia A. Ellis.
Sold to State for $2.17

No. 345
Lot 5, Subdiv. 1, Redwood Highway Park.
Assessed to Frank P. Gallagher & G. C. Lutgen.
Sold to State for .... $ .87

No. 346
Lot 221, Subdiv. 1, Redwood Highway Park.
Assessed to Frank P. Gallagher, J. C. Lutgen or Julius Schneider et al.
Sold to State for $1.33

No. 348
Lot 97, Subdiv. 2, Redwood Highway Park.
Assessed to W. H. Gray.
Sold to State for $1.33

No. 349
Lot 163, Subdiv. 1, Redwood Highway Park.
Assessed to Mrs. Edith Johnson.
Sold to State for $1.33

No. 352
Lot 28, Subdiv. 1, Redwood Highway Park.
Assessed to A. W. Lewis and Geo. A. La Joie.
Sold to State for $1.33

No. 353
Lots 46, 47, 48, Subdiv. 2, Redwood Highway Park.
Assessed to Frances M. Martin.
Sold to State for $1.69

No. 354
Lot 110, Subdiv. 1, Redwood Highway Park.
Assessed to F. T. Mullis.
Sold to State for $1.33

No. 355
Lot 116, Subdiv. 2, Redwood Highway Park.
Assessed to P. M. Norbryn.
Sold to State for $1.33

No. 356
Lot 127, Subdiv. 2, Redwood Highway Park.
Assessed to Chas. W. Scanlon.
Sold to State for $1.33

No. 357
Lot 22, Subdiv. 1, Redwood Highway Park.
Assessed to Sarah Haigh Stoddard.
Sold to State for $1.33

No. 358
Lots 86, 87, Subdiv. 1, Redwood Highway Park.
Assessed to G. W. Storm.
Sold to State for $2.17

No. 359
Lot 96, Subdiv. 2, Redwood Highway Park.
Assessed to Thomas Summy.
Sold to State for $1.33

No. 367
E½ of S½ of N½ of Lot 10, Sec. 31, T. 22 N., R. 16 W., M. D. M.
Assessed to Heirs of Jesse D. Barnwell.
Sold to State for $2.59

No. 369
Lots 16, 17, Sec. 7, Lots 4, 5, Sec. 18, T. 22 N., R. 16 W., M. D. M.
Assessed to Amanda P .Day.
Sold to State for $25.46

No. 372
S½ of SW¼, SW¼ of SE¼ Sec. 15, W½ of NE¼, Lots 6, 7, 8, Sec. 22, All in T. 22 N., R. 16 W., M. D. M.
Assessed to William J. Keifer.
Sold to State for $27.12

No. 376
E½ of SE¼, SW¼ of SE¼, SE¼ of SW¼ Sec. 5, T. 21 N., R. 14 W., M. D. M.
Assessed to L. S. Cutting.
Sold to State for $24.17

No. 378
SW¼ of NE¼, N½ of SE¼, SE¼ of SE¼ Sec. 15, NE¼ of NE¼ Sec. 22, All in T. 22 N., R. 14 W., M. D. M.
Assessed to Frans D. and Hilda Franson.
Sold to State for $35.69

No. 383
NE¼ of SW¼, N½ of SE¼, SW¼ of SE¼ Sec. 21, T. 23 N., R. 15 W., M. D. M.
Assessed to M. V. and Emma W. Pieratt.
Sold to State for $21.05

No. 396
Lot in Caspar bound N. 138 feet by Lot of Beal, 58 feet by land of John Anderson, E. 52 feet, S. 196 feet by land of M. A. Nolan, W. 52 feet by Coast Road.
Assessed to Emily M. Freathy.
Sold to State for $4.73

No. 398
Lot in Caspar bound N. and E. by land of Caspar L. Co., W. by County Road, S. by land of Caspar L. Co.; Lot in Caspar bound N. and W. by land of Caspar L. Co., S. by land of Caspar Lumber Company, E. by County Road.
Assessed to George Heldt.
Sold to State for $23.16

No. 403
S½ of NE¼ of SE¼ Sec. 12, T. 16 N., R. 16 W., M. D. M.
Assessed to B. Bugelman.
Sold to State for $9.90

No. 420
SE¼ of SE¼ of SW¼, Less 15 ft. strip off S. side thereof, Sec. 21, T. 17 N., R. 17 W., M. D. M.
Assessed to R. M. Haley.
Sold to State for $2.36

No. 437
Beginning at the NE corner of Ukiah and Carlson Sts., Mendocino City, thence Nly along Ely line of Carlson St. 80 feet, thence Ely parallel with N. line of Ukiah St. 79½ ft., thence Sly and parallel with Carlson St. 80 feet to Ukiah St., thence Wly along the N. line of Ukiah St. 79½ feet to point of beginning.
Assessed to Mary and Abel Saraiva.
Sold to State for $22.65

No. 441
N½ of SE¼ of NW¼ Sec. 26, T. 16 N., R. 17 W., M. D. M.
Assessed to J. H. Vilk.
Sold to State for $4.55

No. 473
Fr. of land in South ½ of Sec. 31, T. 18 N., R. 17 W., M. D. M. Desc. in Deed recorded in Book 119 of Deeds, page 151, Records of Mendocino County.
Assessed to Thomas F. Fisher.
Sold to State for $20.69

No. 477
Land S. of Noyo River, bound N. by Noyo river, W. and S. by Pyhaluato, E. by land of B. A. Lendrum, Fr. Lot 7, Sec. 7, T. 18 N., R. 17 W., M. D. M.
Assessed to The Coast National Bank of Fort Bragg.
Sold to State for $1.71

No. 479
Fr. N½ of SW¼, bound N. by Johnson, E. by County Road, S. by Alb Johnson & Arnold, W. by sand hills, Sec. 9, T. 19 N., R. 17 W., M. D. M.
Assessed to Alexis Hinkley.
Sold to State for $13.31

No. 480
Fr. S½ of SE¼ Sec. 16, T. 19 N., R. 17 W., M. D. M.
Assessed to Jacob Kopsa.
Sold to State for $22.20

No. 489
S½ of SW¼ Sec. 2, Lots 1, 2, 3, 4, S½ of S½ Sec. 3, Lot 1, SE¼ of SE¼ Sec. 4, E½ of NE¼, NE¼ of SE¼ Sec. 9, W½ of NW¼, NE¼ of NW¼, N½ of NE¼ Sec. 10, NW¼ of NW¼ Sec. 11, All in T. 20 N., R. 17 W., M. D. M.
Assessed to Laura Knaugh.
Sold to State for $193.36

No. 491
SW¼ of SE¼, SE¼ of SW¼ Sec. 15, T. 18 N., R. 17 W., M. D. M.
Assessed to Jacob Lane.
Sold to State for $8.30

No. 500
Tract of land desc. in Deed recorded in Book 1[illegible] of Official Records, page 33[illegible], Records of Mendocino County, being Fr. SE¼ Sec. 10, SW¼ of SW¼ Sec. 11, NW¼ of NW¼ Sec. 14, NE¼ of NE¼ Sec. 15, All in T. 18 N., R. 15 W., M. D. M.
Assessed to Carl H. and Emma Wolf.
Sold to State for .... $[illegible]

No. 503
Lots 1, 2, 4, 6, NE¼ of SE¼, NE¼ Sec. 36, SE¼ of SE¼ Sec. 25, All in T. 24 N., R. 19 W., M. D. M.
Assessed to Nelson Lumber Company.
Sold to State for $155.00

No. 505
Lots 9, 10, 11, 12, Sec. 14, T. 22 N., R. 1[illegible] W., M. D. M.
Assessed to The Coast National Bank of Fort Bragg.
Sold to State for .... $12.[illegible]

No. 509
Lots 1, 2, 3, Sec. 1, T. 23 N., R. 19 W., M. D. M., NW¼, N½ of SW¼ Sec. 5, all Sec. 6, Lots 1, 2, 3, 6, Sec. 7, N½ of SE¼, SW¼ of SE¼, S½ of SW¼ Sec. 8, Lots 1, 2, 3, NE¼ of NW¼, NE¼ Sec. 17, All in T. 23 N., R. 18 W., M. D. M.
Assessed to Nelson Lumber Company.
Sold to State for $551.51

No. 510
W½ of SW¼, SE¼ of SW¼ Sec. 12, NW¼ of NW¼ Sec. 13, all in T. 22 N., R. 17 W., M. D. M.
Assessed to Mrs. O. Sparks.
Sold to State for $17.75

No. 514
W½ of SW¼ Sec. 13, Lot 4, Sec. 14, all in T. 24 N., R. 17 W., M. D. M.
Assessed to Coast National Bank of Fort Bragg.
Sold to State for $8.17

No. 515
S½ of SW¼, NW¼ of SW¼ Sec. 32, T. 5 S., R. 4 E., H. M.
Assessed to J. R. Dwelly.
Sold to State for $18.19

No. 519
Lots 14, 15, 18, 19, Sec. 3, T. 24 N., R. 17 W., M. D. M.
Assessed to M. Hahn.
Sold to State for $12.66

No. 521
Lot 6, Sec. 7, T. 23 N., R. 17 W., M. D. M.
Assessed to Carrie L. Hamilton.
Sold to State for $29.01

No. 523
N½ of SW¼, SW¼ of SW¼, SW¼ of NW¼ Sec. 10, T. 23 N., R. 17 W., M. D. M.
Assessed to Thomas M. Johnson.
Sold to State for $74.38

No. 528
Lots 13, 20, Sec. 3, Lot 16, NE¼ of SE¼ Sec. 4, all in T. 24 N., R. 17 W., M. D. M.
Assessed to F. J. Manning.
Sold to State for $13.47

No. 529
NW¼ of NE¼, N½ of NW¼, SW¼ of NW¼ Sec. 9 .T. 23 N., R. 17 W., M. D. M.
Assessed to Maude E. Margo.
Sold to State for $25.99

No. 530
W½ of SE¼, E½ of SW¼, SE¼ of SE¼ Sec. 28, NE¼, E½ of NW¼ Sec. 33, SW¼ of NW¼ of Sec. 34, SW¼ of NW¼, NW¼ of SW¼ Sec. 27, SE¼ of NE¼, NE¼ of SE¼ Sec. 28, All in T. 5 S., R. 4 E., H. M.
Assessed to Oscar A. Nord.
Sold to State for $60.85

No. 532
Fr. NE¼ of SE¼ Sec. 27, T. 24 N., R. 17 W., M. D. M. Same land described in Deed recorded in Book 37, official records, page 74, records of Mendocino County.
Assessed to Aaron Pencovic.
Sold to State for $2.52

No. 538
SE¼ of SE ¼Sec. 31, T. 5 S., R. 4 E., H. M.
Assessed to J. R. Dwelly.
Sold to State for $7.36

No. 540
All of Sec. 30, W½ of NW¼, SE¼ of NW¼, NW¼ of SW¼ Sec. 29, All of Sec. 32, W½, E½ of NE¼, SW¼ of NE¼, SE¼ Sec. 31, Fr. W½ of SE¼, Fr. SE¼ of SE¼ Sec. 19, SW¼ of SW¼ Sec. 20, All in T. 24 N., R. 18 W., M. D. M.
Assessed to Nelson Lumber Company.
Sold to State for $1097.23

No. 542
N½ of NE¼, SE¼ of NE¼, SE¼ of NW¼ Sec. 21, T. 24 N., R. 18 W., M. D. M.
Assessed to Emily B. Strand.
Sold to State for $111.76

No. 545
NE¼ of NE¼ Sec. 7, T. 21 N., R. 17 W., M. D. M.
Assessed to The Coast National Bank of Fort Bragg.
Sold to State for $8.17

No. 547
Lots 9, 10, Blk. 5, Town of Westport.
Assessed to R. H. Allenbaugh.
Sold to State for $7.07

No. 549
S½ of SE¼ of SW¼ Sec. 31, T. 21 N., R. 17 W., M. D. M.
Assessed to Laura Knaugh.
Sold to State for $12.56

No. 552
Lot in Westport, bd. N. by church, S. by land of Geo .Fee, W. by Ocean, E. by Street.
Assessed to Baptist Church Parsonage.
Sold to State for $7.33

No. 558
Undiv. 2-32 int. in Lot 1, Sec. 1, T. 14 N., R. 16 W., M. D. M.
Assessed to Viola Evans; W. D. L. Held.
Sold to State for $1.25

No. 561
Lot 1, Sec. 1, T. 13 N., R. 15 W., M. D. M.
Assessed to E. B. Degolia.
Sold to State for $15.25

No. 565
Undivided one-half interest in N½ of NW¼ Sec. 9, T. 14 N., R. 16 W., M. D. M.
Assessed to J. L. Dougherty.
Sold to State for $6.41

No. 569
All redwood and Fir timber on all that Fr. of Sections 5, 6, 7, 8, 9, 16, 17, 18, in T. 13 N., R. 15 W., M. D. M. And all that Fr. of Sections 12, 13, 14, T. 13 N., R. 16 W., M. D. M., that is desc. in Deed recorded in Book 178 of Deeds, Page 114, Records of Mendocino County.
Assessed to Goodyear Redwood Company.
Sold to State for .... $ .67

No. 580
Fr. NW¼ of SE¼ Sec. 32, T. 13 N., R. 16 W., M. D. M.
Assessed to H. S. Carter.
Sold to State for $2.59

No. 582
All Redwood and Fir timber on that Fr. Sections 23 and 24, T. 13 N., R. 16 W., M. D. M. desc. in Deed recorded in Book 178 of Deeds, page 111, Records of Mendocino County.
Assessed to Goodyear Redwood Company, care Josephine G. Rowlands.
Sold to State for $2.49

No. 597
All Redwood and Douglas Fir timber on that Fr. of Sections 9, 15, 16 & 22, T. 13 N., R. 16 W., M. D. M. that is desc. in Deed recorded in Book 178 of Deeds, page 111, records of Mendocino County.
Assessed to Goodyear Redwood Company.
Sold to State for $2.15

No. 598
Lots 1, 2, 3, SW¼ of NE¼ Sec. 1, T. 13 N., R. 16 W., M. D. M.
Assessed to Lalla and Alfred J. Hall.
Sold to State for $18.20

No. 601
Lots 3, 4, Sec. 3, E½ of SE¼ Sec. 35, all in T. 13 N., R. 15 W., M. D. M.
Assessed to E. B. Degolia.
Sold to State for $53.03

No. 620
E½ of Lots 9, 10, Blk. G, Weller Add. to City of Ft. Bragg. Lot 15, N 30 feet of Lot 11, Blk. 52, City of Fort Bragg.
Assesed to C. H. and Jennie Cretser.
Sold to State for $185.61

No. 621
Lot 5, Blk. 52, City of Ft. Bragg; E½ of Lots 9, 10, Blk. 51, City of Ft. Bragg.
Assessed to Jennie D. Cretser.
Sold to State for $111.59

No. 632
E. 50 feet of Lots 15, 16, Blk. 20, City of Ft. Bragg.
Assessed to C. G. Hing.
Sold to State for $111.60

No. 647
Lot 11, Blk. 20, City of Ft. Bragg.
Assessed to Oscar Raudio.
Sold to State for $31.06

No. 652
Lots 9, 10, 11, 12, 15, Lanto Tract, City of Ft. Bragg.
Assessed to W. J. Shultz.
Sold to State for $13.85

No. 657
S. 37½ feet of Lot 12, N½ of Lot 11, Lots 15, 16, Blk. 1, Weller Add., City of Ft. Bragg.
Assessed to Blossom Stevenson.
Sold to State for $116.80

No. 677
Fr. Lot 29, Yokayo Rancho bound N. by Lot 33, S. by County Road, W. by Lot 34.
Assessed to P. Connolly.
Sold to State for $1.75

No. 679
Land in Ukiah City beginning at a point on the S. line of Clay St. 75 feet Ely from the intersection of the E. line of Wurt St. and S. line of Clay St. thence Sly and parallel with the E. line of Wurt St. 200 feet, thence Ely 125 feet, Nly 200 feet, to Clay St. and Wly 125 feet, along S. line of Clay St., to beginning.
Assessed to A. L. Dunsing.
Sold to State for $16.79

No. 696
Lot bound N. by Lot of Orr, S. by Lot of Yates, E. by State St., W. by Lot of Salisbury.
Assessed to Joseph Weselsky.
Sold to State for $39.65

No. 698
Lot 1, Pariouts Addition, City of Willits.
Assessed to Geo. M. Blair.
Sold to State for $6.25

Twin Fawns At Camp Marwedel

(Fort Bragg Advocate)

Twin fawns were born in the paddock at Camp Marwedel on Noyo river Wednesday evening. The mother, a fine, gentle doe, was donated to the camp deer collection by Mrs. Ward Ries a year ago. The twins are a buck and doe and they are very tiny, unusually so, but none the less lively and observant of everything that is going on. They are very prompt whenever mother doe rings the dinner bell. This blessed event brings the total number of deer in Camp Marwedel park to seven, four bucks and three does.

AT CONFERENCE

C. S. Myszka went to Berkeley last week to attend the regional federal administration conference.

No. 704
Lot in City of Willits, being the W½ of Lot 2, James Tract, and that portion of said Lot 2, Desc. as beginning at a point in the N. line of said Lot 2, from which the NW corner of said Lot 2, bears Wly 110 feet, thence Sly parallel with the W. line of said Lot 354 feet, thence Ely 61½ feet, Nly 354 feet, thence Wly along the N. line of said Lot 2, 61½ feet to beginning, being same land described in a Deed recorded in Book 8, official records, page 441, Records of Mendocino County.
Part of SW¼ of NE¼ Sec. 24, T. 18 N., R. 14 W., M. D. M. being same land desc. in a Deed recorded in Book 8, Official Records, page 299, Records of Mendocino County.
Assessed to C. C. Darrow.
Sold to State for $38.51

No. 705
Fr. Lots 5, 6, Blk. 2, Old Addition, City of Willits.
Assessed to Mrs. Mary Davidson.
Sold to State for $28.14

No. 709
Fr. Lot 31, Blk. 13, Daugherty Add., City of Willits, desc. as commencing at a point in the N. line of Lot 31, Blk. 13, Daugherty Add., City of Willits, from which the NW corner of said Lot bears S. 82 deg. W. and is 447.7 feet dist., running thence at rt. angles to N. line of Lot 31, Sly 100 feet to Franklin Ave., th. Ely along Franklin Ave. 60 feet, thence at rt. angles Nly 100 feet to N. line of Lot 31, th. S. 82 deg. W. 60 feet, to pt. of beginning. Fr. Lot 31 Blk. 13, Daugherty Add., City of Willits, commencing at a point from which the NW corner of said Lot 37 bears S. 82 deg. W., and is 567.7 feet distant., running thence S. 8 deg. E. 100 feet to N. line of Franklin Ave., thence S. 82 deg. W. along Franklin Ave., 60 feet, thence N. 8 deg. W. 100 feet, to the N. line of Lot 31, Thence N. 82 deg. E. 60 feet to the point of beginning.
Assessed to John Harp.
Sold to State for $51.59

No. 719
Lot in Willits desc. as beginning at the SE corner of the intersection of Mill and Pine Sts., City of Willits, running Sly along the E. line of Mill St., 543 feet, to the point of beginning, th. at rt. angles Ely 207½ feet, th. at rt. angles Sly 67½ fet., th. at rt. angles Wly 207½ feet to the E. line of Mill St., th. Nly along the said E. line of Mill St. 67½ feet to the point of beginning.
Assessed to Chas. L. Teel.
Sold to the State for $27.54

Delinquent Taxes of 1929

Sale 15½
Lot 3, Blk. 11, Sub. 3, Cloverdale Park. Lot 15, Blk. 26, Sub. 3, Cloverdale Park.
Assessed to J. S. Davis.
Sold to State for $2.48

INDEX TO ADDENDA

Name	Sale Number
Allenbaugh, R. H.	547
Anderson, John	221
Angle, Richard B.	113
Augustein, Adele	75
Baptist Church Parsonage	552
Barnwell, Jesse D.	367
Bee, W. E.	351
Berry, M. H.	76
Blair, Geo. M.	698
Bradley, Katrina	341
Brown, Frank Elmer	277
Brush, Lena A.	21, 45
Bugelman, B.	403
Burnett, John W. and Wunder, Josephine Holley	122
Carter, H. S.	580
Conboy, M. J.	72
Connolly, P.	677
Cretser, C. H. and Jennie	620
Cretser, Jennie D.	621
Cutting, L. S.	376
Darling, M. M.	297
Darrow, C. C.	704
Davidson, Mrs. Mary	705
Day, Amanda P.	369
Degolia, E. B.	3, 35, 561, 601
Demeyer, Mrs. Anna	56
Dougherty, J. L.	565
Drinkhouse, J. A.	304
Dunsing, A. L.	679
Dwelly, J. R.	515, 538
Ellis, Martha	343
Ellis, Mrs. Cecilia A.	344
Evans, Viola and Held, W. D. L.	558
Fisher, Thomas F.	473
Frank, John	239
Franson, Frans David & Hilda	269, 378
Freathy, Emily M.	396
Gallagher, Frank P. and and Lutgen, G. C.	345, 346
Goodyear Redwood Company	569, 582, 597
Gray, W. H.	348
Hahn, M.	519
Haley, R. M.	420
Hall, Lalla & Alfred	598
Hall, Pauline	267
Hamilton, Carrie L.	521
Harp, John	709
Hayford, Myrtle (Now Nickerson)	261
Heldt, George	398
Hing, C. G.	632
Hinkley, Alexis	479
Hull, Eliza A.	80
Johnson, Mrs. Edith	349
Johnson, Thomas M.	523
Keifer, William J	372
Kindel, Walter N. & Graham, Clarence C.	89
Knaugh, Laura	489, 549
Kopsa, Jacob	480
Lane, Jacob	491
Lewis, A. W. & La Joie, Geo. A.	352
McFarland, Fred J.	289
McGarvey, Robert	100, 337
Manning, F. J.	528
Marblehead Land Co.	11, 90
Margo, Maude E.	529
Martin, Frances M	353
Monforth, Harold M.	338
Moran, Emily	221
Mullis, F. T.	354
Murray, Ora L.	263
Murray, Geo. W. & Ora L.	316
Nelson Lumber Company	503, 509, 540
Norbryn, P. M.	355
Nord, Oscar A.	530
Palmer, Edward C.	264
Palmer, Frank	13
Pencovic, Aaron	532
Pieratt, M. V. & Emma W.	383
Priester, Russell R.	83
Raudio, Oscar	647
Rice, Mattie C. & M. H.	215
Richter, William F.	265
Robinson, Sinah D.	266
Ruick, McBaine Renn	81
Saraiva, Mary Abel	437
Scanlon, Chas. W	356
Shultz, W. J.	652
Slack, S. A	85
Sparks, Mrs. O.	510
Smith, Agnes	58
Standish & Hickey Ltd.	101, 105
Stevens, Jim	212
Stevenson, Blossom	657
Stoddard, Sarah Haigh	357
Storm, G. W	358
Strand, Emily B	542
Summy, Thomas	359
Teel, Chas. L.	719
The Coast National Bank of Fort Bragg	477, 505, 514, 545
Vicchio, John P.	86
Vilk, J. H	441
Watson, Jennie M.	87
Weselsky, Joseph	696
Wignall, Geo.	162
Wolf, Carl H. & Emma	500
Yates, William M.	88
Young Hartman Company	510

Special Demonstration
of the Biggest Values in 1937 Refrigerators



only **90¢** A WEEK
BUYS A KELVINATOR

● When you see the new Kelvinator, you won't wonder why so many families are buying it now to replace their old electrical refrigerators.

First thing they appreciate—because they've had experience with mechanical refrigeration—is the importance of the two facts displayed above. They know this means better refrigeration in every way . . . quicker cooling . . . faster freezing . . . longer life . . . and real money savings, day after day.

And there's no reason why they should deny themselves the greater satisfaction Kelvinator will give them, the conveniences and economy it offers. Or why *you* should, whether you now own an electrical refrigerator or not.

Just think how easy it is to buy one of these new, Plus-Powered Kelvinators. The weekly payments are a mere trifle. You have years to pay. Yet Kelvinator can start saving money for you right away. We're holding a special demonstration of the 1937 Kelvinator, in all sizes—the year's biggest values in refrigeration. It's on *today*. Come in and see it!

ONLY KELVINATOR GIVES YOU ALL THESE ADVANTAGES

BUILT-IN THERMOMETER . . . Kelvinator's plus power assures safe refrigeration temperature—always . . . The built-in thermometer proves this.

RUBBER GRIDS IN ALL ICE TRAYS . . . Kelvinator's plus power gives abundant reserve capacity to provide as much ice as you'll ever need.

CERTIFICATE OF LOW OPERATING COST . . . Kelvinator's plus power assures less running time each day . . . only Kelvinator gives you a Certificate of Low Cost of Operation.

5-YEAR PROTECTION PLAN..Kelvinator's plus power unit runs less time at slower speed—years of dependable service—certified with a **Five-Year Protection Plan.**

Plus-Powered KELVINATOR CUTS THE COST OF BETTER LIVING

PIONEER OIL & BURNER CO.

Don. Bull Takes Berkeley Berth

Donald Bull, son of Mr. and Mrs. F. C. Bull, has been appointed clerk in the Berkeley police department. The position is a much coveted one, as the Berkeley department is recognized as one of the most efficient police organizations in the county. Friends here are confident Donald Bull will make good in his new position, being a young man of high character and exceptional ability. The job was obtained in competitive examination and is under civil service.

TO TRY McDONOUGH

A controversy has arisen in the graft trials at San Francisco and the attorneys for the State and Pete McDonough have asked the Judicial Council to order Judge J. J. Trabucco to try the case. Judge Trabucco has been directed to preside at the trial of K. C. Eversole here.

Mr. and Mrs. Louis M. Folsom and daughter Mary Dale went to their ranch near Hearst Thursday and remained until Monday.



ALKA-SELTZER for

COLDS, Acid Indigestion, Headache, Neuralgia, Muscular, Rheumatic, Sciatic Pains and other disorders due to an over-acid condition of the body. The analgesic, (acetyl-salicylate) relieves pain. The alkalizers help to correct the cause of those pains due to hyperacidity of the stomach.

Get Alka-Seltzer at your drug store in 30c and 60c packages for home use, or ask for a glass of Alka-Seltzer at the soda fountain.

BE WISE-ALKALIZE!

SEASON'S CUT DISPOSED OF

Large Sale Of Lumber Made By Laytonville Plant

The Steele & Helm sawmill on the Branscomb road west of Laytonville has closed a deal with a San Francisco lumber firm whereby the mill sold some 400,000 feet of redwood lumber, to be shipped to the Bay city immediately.

Trucks Take Lumber Away.

Several trucks will be put on the job by the San Francisco firm at once and it is expected all the lumber will be moved in about two weeks. The lumber represents what was left of last summer's cut at this mill. The Steele & Helm mill has been overhauled during the winter and is now in much better condition to produce lumber. They started the summer's work last week.

ON THE COAST

(Mendocino Beacon)

Mrs. H. J. Colburn, of Caspar, enjoyed a recent visit from Harley Moore and Mr. and Mrs. Wm. Moore and daughter, of Ukiah, the gentlemen being brothers of Mrs. Colburn. Their mother, Mrs. T. B. Moore, who has been visiting her daughter the past two weeks, returned home with them.

HAS RETURNED

Roy Meyers, who for years operated Roy's Grill, has returned to Ukiah and is now in charge of the lunch counter service at O'Quest's.

MADE FINE ADDRESS

President Geo. P. Anderson, of The Redwood Empire Association, was a prominent visitor at San Francisco Fiesta and made a most excellent address at the Bridge opening exercises.

WORKED AT FIESTA

Captain John Rawles and Officer Charles Ciancio were at San Francisco last week where they did patrol duty under Chief Raymand Cato, returning here Monday.

Press Want Ads always pay.

TAFT & SPURR
ATTORNEYS AND COUNSELORS AT LAW
Telephone 66
Marks Bldg., Ukiah, Calif.

Mannon & Brazier
Attorneys and Counselors At Law
Savings Bank Building
Ukiah, California



FLOWERS
. . for all occasions

Ukiah Floral Nursery
Greenhouse No. State St. **K. N. Hengevelt**

"CLEANED AND PRESSED"

NEAT AND READY

IF you're suddenly invited to a function that makes it imperative that you look well dressed, be sure that you have your suits in good order. We call and deliver. Phone

FRENCH-AMERICAN